Route Log and Progress Chart

DRAFT

Please Note: Errors and Omissions May Exist.
Contact the VTrans Mapping Section with questions or concerns.

DISTRICT	TOWN	ROUTE
7	LYNDON	Min-0754

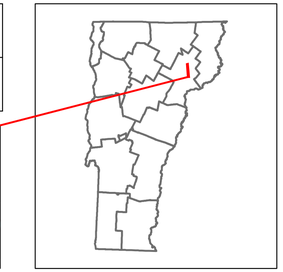

Min-0754

Base Map

1 in = 2,000 feet

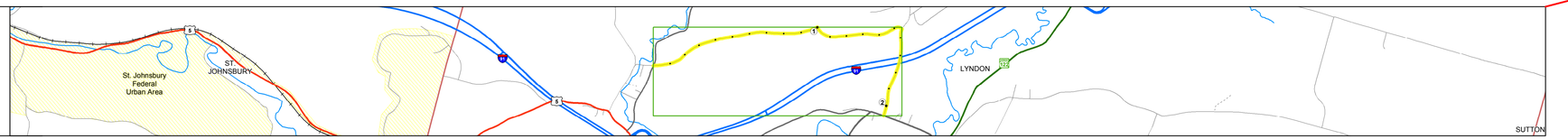

Stick Diagram

- Town Center
- Stations (Feet)
- Railroad Crossings
- Primary Structures
- Secondary Structures
- Divided State Highway
- State Highway
- Divided Town Highway
- Town Highway
- Streams (Hydraulic Structure)
- Town Boundary
- Village/UC Boundaries
- District Boundaries
- State/Town Highway Change
- Divided Highway Limits
- Ghost Section Boundary
- Federal Urban Area Limits

Scale: 1 INCH = 2000 FEET



Road Widths

Travellane	20
Roadway	24
Lane Count	2
Base	
Subbase	

Curves

Grades

Historic Projects

Maintenance Garage

Speed Zone

Functional Class

6

National Highway System

Limited Access Highway

Traffic Counters

CZEE, CXAV, C745

AADT Counts

2014, 2013, 2012, 2011, 2010

Crash Locations

2014, 2013, 2012, 2011, 2010

STRUCTURE DESCRIPTIONS

Bridge 95S:
Frame - 1972
Structure No. 200091095S03072
Length: 150'
Width: 38.7'
Under Clearance: 15.33'
Facility Carried: I 00091 ML
Bridge Type: STEEL RIGID FRAME
Features Intersected: I 91 OVER TH NO 9
Surface: Bituminous
Maintenance/Ownership: State

Bridge 95N:
Frame - 1972
Structure No. 200091095N03072
Length: 150'
Width: 39.3'
Under Clearance: 15.42'
Facility Carried: I 00091 ML
Bridge Type: STEEL RIGID FRAME
Features Intersected: I 91 OVER TH NO 9
Surface: Bituminous
Maintenance/Ownership: State

Historic Projects: Unknown; Retreatment; Resurface; Bituminous Mix; Skinny Mix; Bituminous Seal; Bituminous Concrete; Bituminous Macadam; Cold Plane and Bituminous Concrete; Concrete; Gravel; Surface Treated Gravel; Plant Mix; Reclaimed Base and Bituminous Concrete

Indicated plans available - http://vtransmap01.aot.state.vt.us/rp/dpr/DIwebstore/

Functional Class: 1 - Interstate System; 2 - Other Freeways and Expressways; 3 - Principal Arterial; 4 - Minor Arterial; 5 - Major Collector; 6 - Minor Collector

Speed Zones: 25, 30, 35, 40, 45, 50, 55, 60, 65

Curves: (degrees) Left, Right

Grades: (percent) grade up, grade down

Road Widths: (ft)

Traffic Counters: (counter ID)

AADT: (count)

Crash Locations: Fatal; Injury; Property Damage Only; Unknown Crash Type

Mileage by Functional Class By Sheet

0754	6 - Minor Collector	2.060

Page Total Mileage: 2.060 mi

Mileage by Town By Sheet

LYNDON - S07540307	2.06 of 2.06

Page Total Mileage: 2.06 mi

DISTRICT	TOWN	Date: 11/11/16	ROUTE
7	LYNDON	1 of 1 TWN mileage: 0.0 to 2.06	Min-0754 ETE mileage: 0.0 to 2.06

For More Information Contact - Vermont Agency of Transportation, Policy, Planning and Intermodal Development Division - Mapping Section, 1 National Life Drive, Montpelier, VT 05633-5001 Telephone: 802-828-2600.