

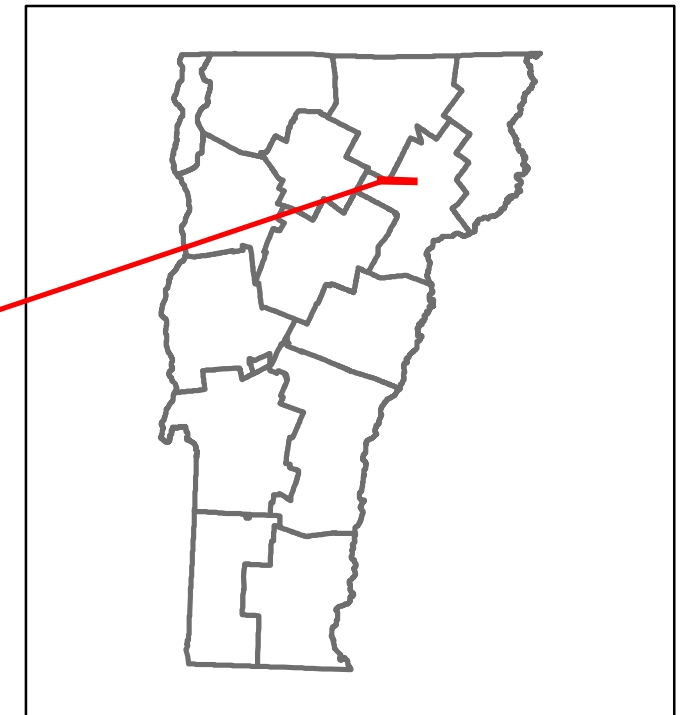


Route Log and Progress Chart


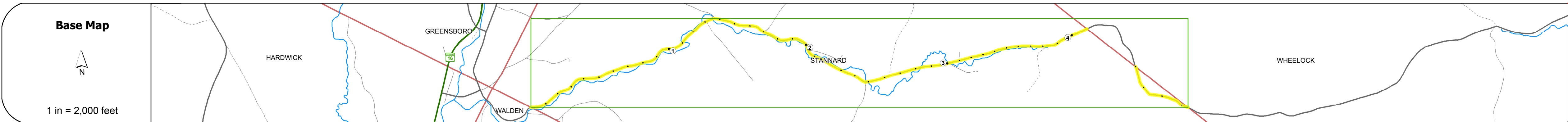
DRAFT

Please Note: Errors and Omissions May Exist.
Contact the VTrans Mapping Section with questions or concerns.

DISTRICT	TOWN	ROUTE
7	STANNARD	Min-0750



Min-0750



STRUCTURE DESCRIPTIONS

Bridge 6:
Slab - 2001
Structure No: 100313000603131
Length: 23'
Width: 23.9'
Weight Limit: 0
Facility Carried: C2001
Bridge Type: CONCRETE SLAB
Features Intersected: STANNARD BROOK
Maintenance/Ownership: Town

Road Widths	Travellane	20	20
Roadway	24	24	24
Lane Count	2	2	2
Base			
Subbase			
Curves	12		
Grades			
Historic Projects			
Maintenance Garage			
Speed Zone			
Functional Class	6	6	
National Highway System			
Limited Access Highway			
Traffic Counters	CT30	CT31	
AADT Counts	2014		
2013			
2012			
2011			
2010			
Crash Locations	2014		
2013			
2012			
2011			
2010			

Historic Projects	Functional Class	Curves	Road Widths	AADT	Mileage by Functional Class By Sheet	Mileage by Town By Sheet	DISTRICT	TOWN	Date: 11/11/16	ROUTE
Unknown	1 - Interstate System	Left	(ft)	(count)	0750 6 - minor collector 4.430	STANNARD - S07500313 4.43 of 4.43	7	STANNARD	1 of 1	Min-0750
Retreatment	2 - Other	Right							ETE mileage: 0.77 to 4.87	
Resurface	3 - Principal Arterial	grade up	Traffic Counters	Crash Locations	Page Total Mileage: 4.430 mi	Page Total Mileage: 4.43 mi			5.39 to 5.72	
Bituminous Mix	4 - Minor Arterial	grade down	(counter ID)	Fatal						
Skinny Mix	5 - Major Collector			Property Damage Only						
Bituminous Concrete	6 - Minor Collector			Unknown Crash Type						
Concrete	Speed Zones									
Gravel	25 30 35 40 45 50 55 60 65									
Plant Mix										
Reclaimed Base and Bituminous Concrete										