

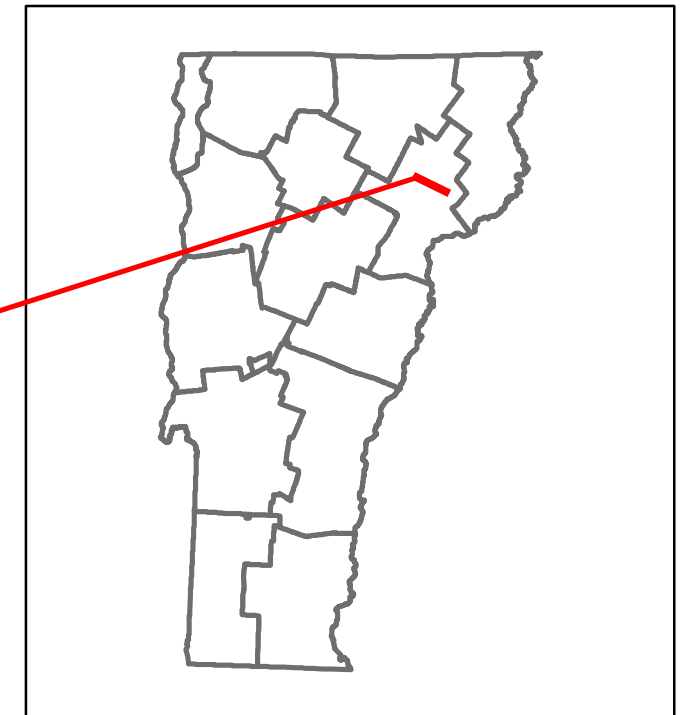


Route Log and Progress Chart

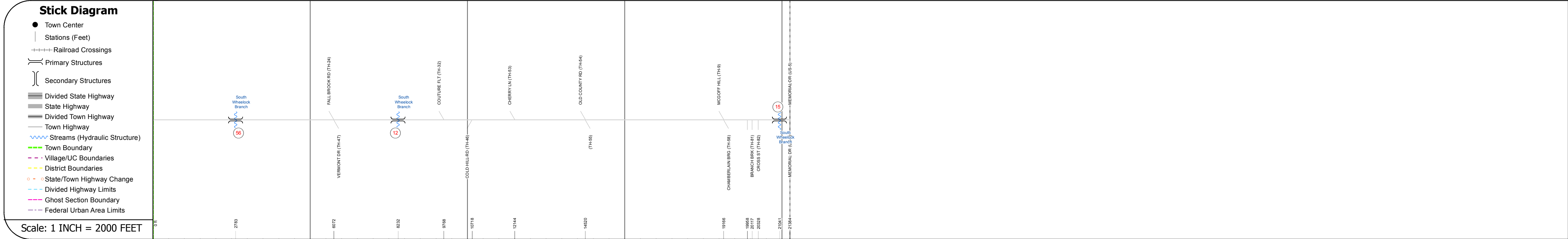
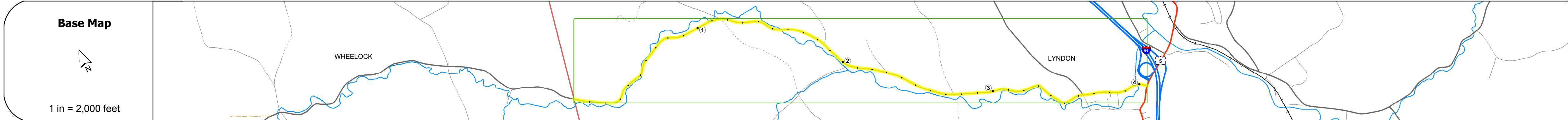
DRAFT

Please Note: Errors and Omissions May Exist.
Contact the VTrans Mapping Section with questions or concerns.

DISTRICT	TOWN	ROUTE
7	LYNDON	Min-0750



Min-0750



STRUCTURE DESCRIPTIONS

Bridge 56:
Stringer/multi-beam or girder - 1940
Structure No. 100307005603071
Length: 48'
Width: 21.4'
Facility Carried: C2001
Bridge Type: ROLLED BEAM
Features Intersected: SO, WHEELLOCK BRANCH
Surface: Bituminous
Maintenance/Ownership: Town

Bridge 12:
Slab - 1949
Structure No. 100307001203071
Length: 23'
Width: 24.7'
Facility Carried: C2001
Bridge Type: CONCRETE SLAB
Features Intersected: SO, WHEELLOCK BRANCH
Surface: Bituminous
Maintenance/Ownership: Town

Culvert 15:
Culvert - 1973
Structure No. 100307001503071
Length: 37'
Weight Limit: 0
Facility Carried: C2001
Bridge Type: TWIN CELL RC BOX
Features Intersected: SO, WHEELLOCK BRANCH
Maintenance/Ownership: Town

Road Widths	Travellane	20			
	Roadway	24			
	Lane Count	2			
	Base				
	Subbase				
Curves					
Grades					
Historic Projects					
Maintenance Garage					
Speed Zone					
Functional Class		6			
National Highway System					
Limited Access Highway					
Traffic Counters		C313	C2017	CZEP	
AADT Counts	2014				
	2013				
	2012				
	2011				
	2010				
Crash Locations	2014				
	2013				
	2012				
	2011				
	2010				

Historic Projects Unknown, Retreatment, Resurface, Bituminous Mix, Skiny Mix, Bituminous Seal Bituminous Concrete, Surface Treated Gravel, Cold Plane and Bituminous Concrete, Reclaimed Base and Bituminous Concrete, Concrete, Gravel, Plant Mix, Reclaimed Base and Bituminous Concrete	Functional Class 1- Interstate System, 2- Other Freeways and Expressways, 3- Principal Arterial, 4- Minor Arterial, 5- Major Collector, 6- Minor Collector	Curves Left, Right Grades grade up, grade down	Road Widths (ft) Traffic Counters (counter ID)	Crash Locations Fatal, Injury, Property Damage Only, Unknown Crash Type	Mileage by Functional Class By Sheet 0750 6 - minor collector 4.050	Mileage by Town By Sheet LYNDON - S07500307 4.05 of 4.05	DISTRICT 7	TOWN LYNDON	Date: 11/11/16	ROUTE Min-0750
					Page Total Mileage: 4.050 mi					

For More Information Contact - Vermont Agency of Transportation, Policy, Planning and Intermodal Development Division - Mapping Section, 1 National Life Drive, Montpelier, VT 05633-5001 Telephone: 802-828-2600.