

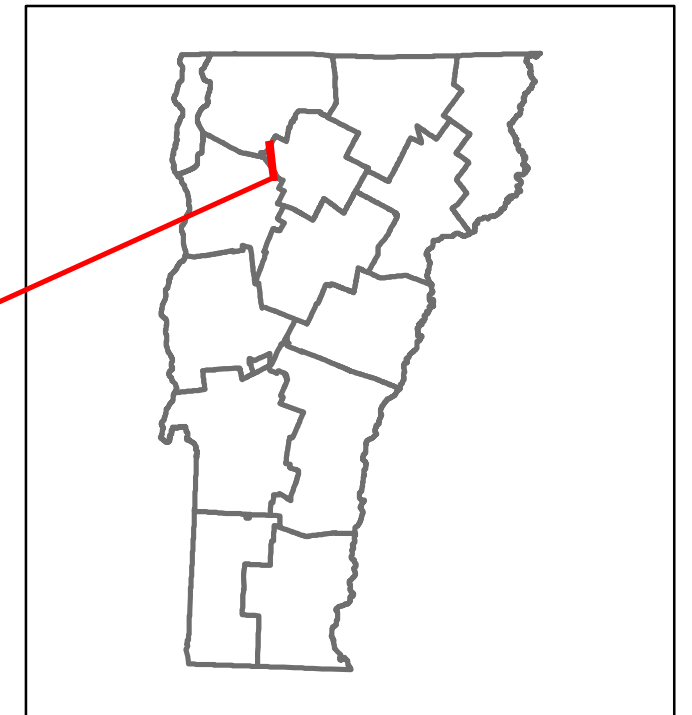


Route Log and Progress Chart

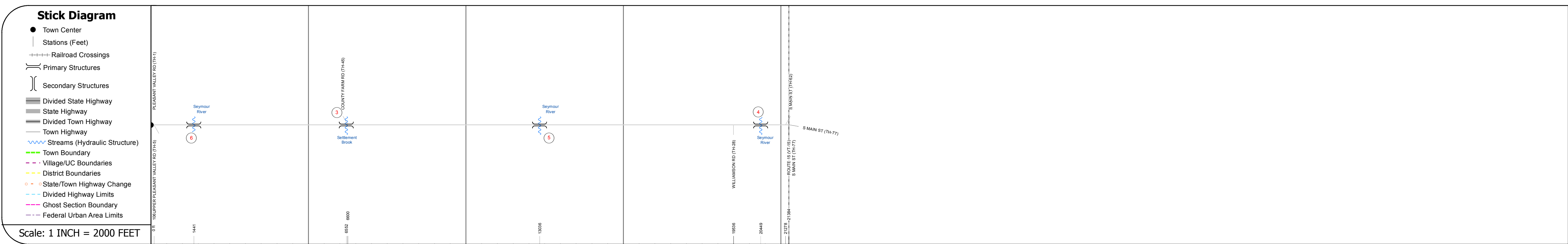
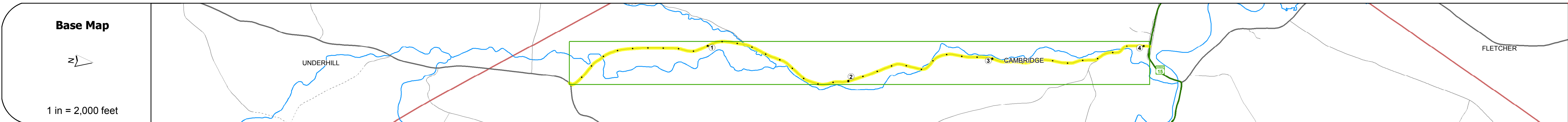
DRAFT

Please Note: Errors and Omissions May Exist.
Contact the VTrans Mapping Section with questions or concerns.

DISTRICT	TOWN	ROUTE
8	CAMBRIDGE	Min-0744



Min-0744



Road Widths	Travellane	22							
Roadway		22							
Lane Count		2							
Base									
Subbase									
Curves			19.9						
Grades									
Historic Projects									
Maintenance Garage									
Speed Zone									
Functional Class			6						
National Highway System									
Limited Access Highway									
Traffic Counters		L700						LVA0	
AADT Counts	2014								
2013									
2012									
2011									
2010									
Crash Locations	2014								
2013									
2012									
2011									
2010									

STRUCTURE DESCRIPTIONS
<p>Bridge 6: Stringer/multi-beam or girder - 1956 Structure No: 10080200608021 Length: 81' Width: 20.6' Facility Carried: C2001 Bridge Type: ROLLED BEAM Features Intersected: SEYMOUR RIVER Surface: Bituminous Maintenance/Ownership: Town</p> <p>Culvert 3: Culvert - 1999 Structure No: 10080200308021 Length: 24' Facility Carried: C2001 Bridge Type: PRECAST ARCH CULVERT Features Intersected: IRISH SETTLEMENT BROOK Maintenance/Ownership: Town</p> <p>Bridge 5: Stringer/multi-beam or girder - 1937 Structure No: 10080200508021 Length: 64' Width: 21.9' Facility Carried: C2001 Bridge Type: ROLLED BEAM Features Intersected: SEYMOUR RIVER Surface: Bituminous Maintenance/Ownership: Town</p> <p>Bridge 4: Stringer/multi-beam or girder - 1933 Structure No: 10080200408021 Length: 7.9' Width: 23.3' Facility Carried: C2001 Bridge Type: WELDED PLATE GIRDER Features Intersected: SEYMOUR RIVER Surface: Bituminous Maintenance/Ownership: Town</p>

Historic Projects Unknown, Bituminous Concrete, Surface Treated, Retreatment, Bituminous Macadam, Gravel, Resurface, Cold Plane and Plant Mix, Bituminous Concrete, Reclaimed Base and Bituminous Concrete, Bituminous Mix, Concrete, Bituminous Seal, Gravel.	Functional Class 1- Interstate System, 2- Other, 3- Principal Arterial, 4- Minor Arterial, 5- Major Collector, 6- Minor Collector.	Curves Left, Right, Grades: grade up, grade down.	Road Widths Traffic Counters (counter ID).	AADT Crash Locations: Fatal, Property Damage Only, Injury, Unknown Crash Type.	Mileage by Functional Class By Sheet 0744 6 - minor collector 4.050	Mileage by Town By Sheet CAMBRIDGE - S07440802 4.05 of 4.05	DISTRICT 8	TOWN CAMBRIDGE	Date: 11/11/16	ROUTE Min-0744
					Page Total Mileage: 4.050 mi	Page Total Mileage: 4.05 mi	1 of 1 TWN mileage: 0.0 to 4.05	ETE mileage: 0.0 to 4.05		