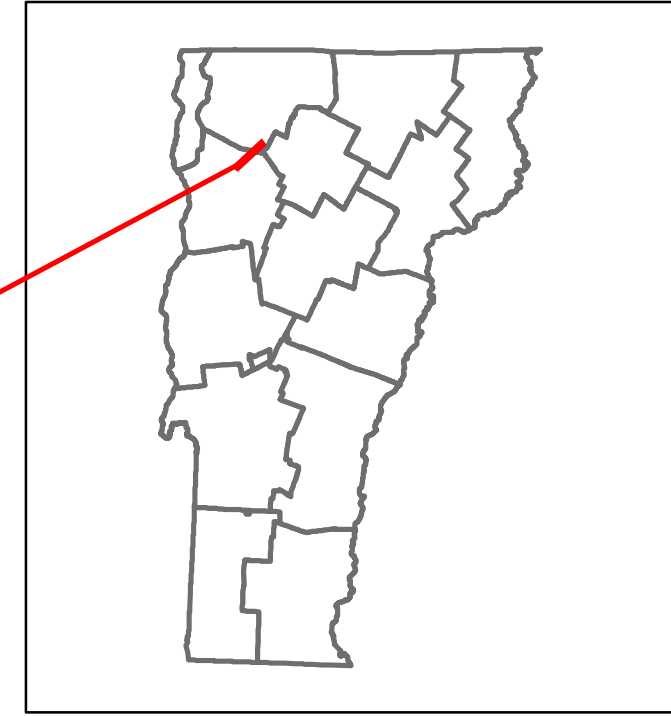

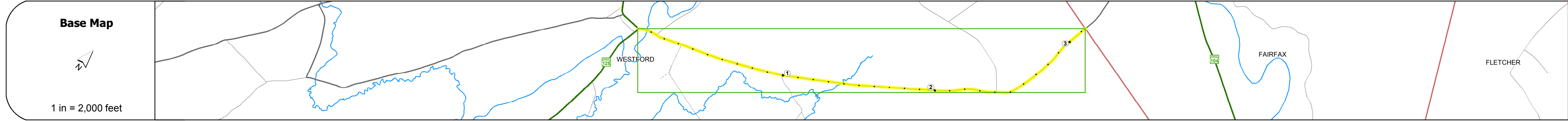


DISTRICT	TOWN	ROUTE
8	WESTFORD	Min-0742



Min-0742



STRUCTURE DESCRIPTIONS	
Bridge 22:	Stringer/multi-beam or girder - 1966
	Structure No: 100416002204161
	Length: 93'
	Width: 24.2'
	Weight Limit: 0
	Facility Carried: C2003
	Bridge Type: ROLLED BEAM
	Features Intersected: BROWNS RIVER
	Surface: Integral concrete
	Maintenance/Ownership: Town

Road Widths	Travellane	18
	Roadway	20
	Lane Count	2
	Base	
	Subbase	

Curves	
---------------	--

Grades	
---------------	--

Historic Projects	
--------------------------	--

Maintenance Garage	
---------------------------	--

Speed Zone	
-------------------	--

Functional Class	6
-------------------------	---

National Highway System	
--------------------------------	--

Limited Access Highway	
-------------------------------	--

Traffic Counters	
-------------------------	--

AADT Counts	2014	
	2013	
	2012	
	2011	
	2010	

Crash Locations	2014	
	2013	
	2012	
	2011	
	2010	

Historic Projects Unknown, Retreatment, Resurface, Bituminous Mix, Skinny Mix, Bituminous Seal Bituminous Concrete, Cold Plane and Bituminous Concrete, Concrete, Surface Treated Gravel, Plant Mix, Reclaimed Base and Bituminous Concrete	Functional Class 1- Interstate System, 2- Other Freeways and Expressways, 3- Principal Arterial, 4- Minor Arterial, 5- Major Collector, 6- Minor Collector	Curves Left (segress), Right Grades grade up (segress), grade down	Road Widths (ft) Traffic Counters (counter ID)	AADT (count) Crash Locations Fatal, Injury, Property Damage Only, Unknown Crash Type	Mileage by Functional Class By Sheet 0742 6 - minor collector 3.130 Page Total Mileage: 3.130 mi	Mileage by Town By Sheet WESTFORD - S07420416 3.13 of 3.13 Page Total Mileage: 3.13 mi	DISTRICT 8	TOWN WESTFORD	Date: 11/11/16 1 of 1 TWN mileage: 0.0 to 3.13 ETE mileage: 0.0 to 3.13	ROUTE Min-0742 ETE mileage: 0.0 to 3.13
--	--	---	---	---	--	--	----------------------	-------------------------	--	--