

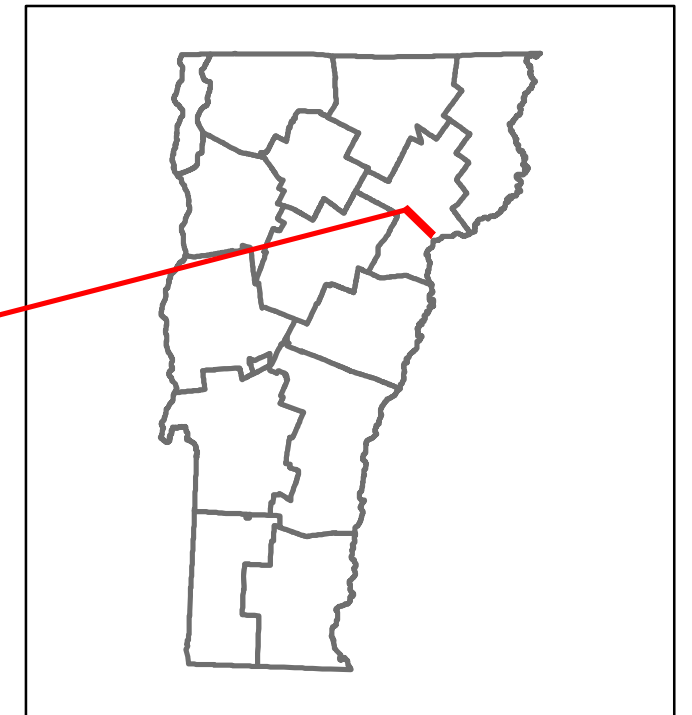


Route Log and Progress Chart

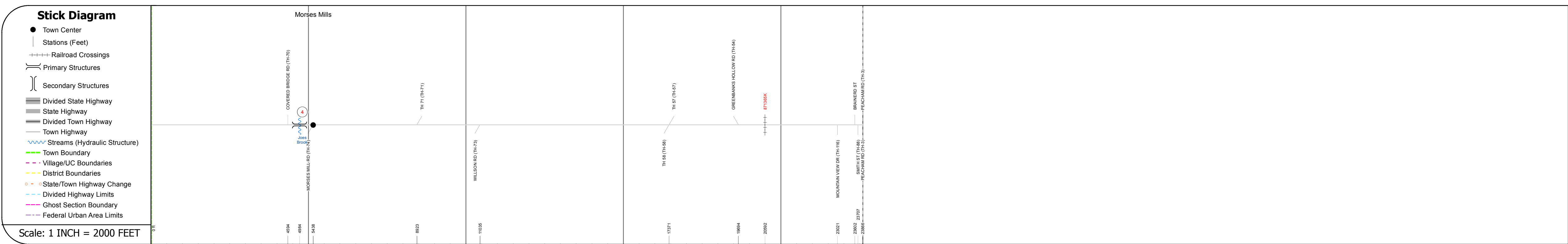
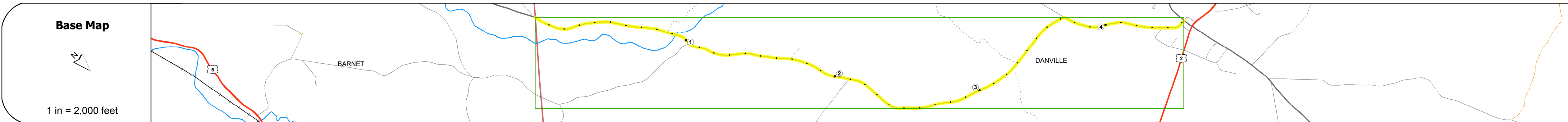
DRAFT

Please Note: Errors and Omissions May Exist.
Contact the VTrans Mapping Section with questions or concerns.

| | | |
|----------|----------|----------|
| DISTRICT | TOWN | ROUTE |
| 7 | DANVILLE | Min-0736 |



Min-0736



| STRUCTURE DESCRIPTIONS | |
|----------------------------------|--|
| Bridge 4: | |
| Tee Beam - 1949 | |
| Structure No: 100303000403031 | |
| Length: 49' | |
| Width: 24.1' | |
| Facility Carried: C2001 | |
| Bridge Type: CONCRETE T-BEAM | |
| Features Intersected: JOES BROOK | |
| Surface: Bituminous | |
| Maintenance/Ownership: Town | |

| Category | 0 | 1 | 2 | 3 | 4 |
|--------------------------------|---|---|---|---|---|
| Road Widths | | | | | |
| Travellane | | | | | |
| Roadway | | | | | |
| Lane Count | | | | | |
| Base | | | | | |
| Subbase | | | | | |
| Curves | | | | | |
| Grades | | | | | |
| Historic Projects | | | | | |
| Maintenance Garage | | | | | |
| Speed Zone | | | | | |
| Functional Class | | | | | |
| National Highway System | | | | | |
| Limited Access Highway | | | | | |
| Traffic Counters | | | | | |
| AADT Counts | | | | | |
| 2014 | | | | | |
| 2013 | | | | | |
| 2012 | | | | | |
| 2011 | | | | | |
| 2010 | | | | | |
| Crash Locations | | | | | |
| 2014 | | | | | |
| 2013 | | | | | |
| 2012 | | | | | |
| 2011 | | | | | |
| 2010 | | | | | |

| Historic Projects | Functional Class | Curves | Road Widths | AAADT | Mileage by Functional Class By Sheet | Mileage by Town By Sheet | DISTRICT | TOWN | Date: 11/11/16 | ROUTE |
|--|---|---|---|---|--------------------------------------|-----------------------------------|----------|----------|------------------------------------|---------------------------------------|
| <ul style="list-style-type: none"> Unknown Bituminous Concrete Retreatment Resurface Bituminous Mix Skinny Mix Bituminous Seal Surface Treated Gravel Plant Mix Reclaimed Base and Bituminous Concrete Concrete Gravel | <ul style="list-style-type: none"> 1 - Interstate System 2 - Other Freeways and Expressways 3 - Principal Arterial 4 - Minor Arterial 5 - Major Collector 6 - Minor Collector | <ul style="list-style-type: none"> Left Right grade up grade down | <ul style="list-style-type: none"> Traffic Counters (counter ID) | <ul style="list-style-type: none"> Fatal Injury Property Damage Only Unknown Crash Type | 0736 6 - minor collector 4.520 | DANVILLE - S07360303 4.52 of 4.52 | 7 | DANVILLE | 1 of 1 TWN mileage: 0.0 to 4.52 | Min-0736 ETE mileage: 3.04 to 7.56 |
| | | | | | Page Total Mileage: 4.520 mi | Page Total Mileage: 4.52 mi | | | | |

For More Information Contact - Vermont Agency of Transportation, Policy, Planning and Intermodal Development Division - Mapping Section, 1 National Life Drive, Montpelier, VT 05633-5001 Telephone: 802-828-2600.