

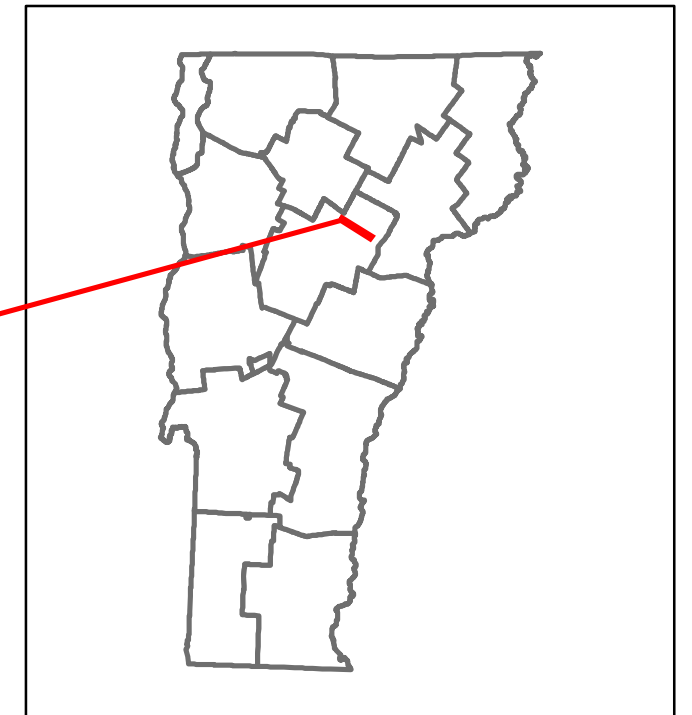


Route Log and Progress Chart


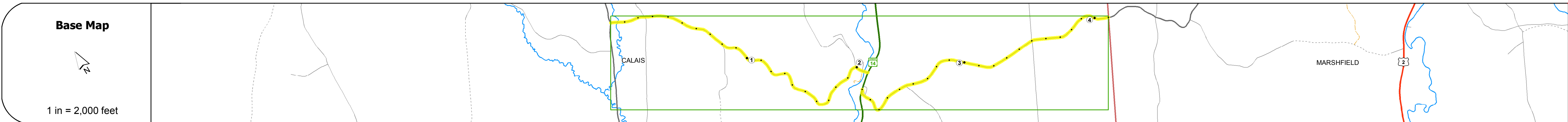
DRAFT

Please Note: Errors and Omissions May Exist.
Contact the VTrans Mapping Section with questions or concerns.

DISTRICT	TOWN	ROUTE
7	CALAIS	Min-0724



Min-0724



0	1	2	3	4
Road Widths				
Travellane	20	20	20	20
Roadway	20	20	20	20
Lane Count	2	2	2	2
Base				
Subbase				
Curves				
Grades				
Historic Projects				
Maintenance Garage				
Speed Zone				
Functional Class				
National Highway System				
Limited Access Highway				
Traffic Counters				
AADT Counts				
2014				
2013				
2012				
2011				
2010				
Crash Locations				
2014				
2013				
2012				
2011				
2010				

STRUCTURE DESCRIPTIONS	

Historic Projects Unknown, Bituminous Concrete, Retreatment, Bituminous Macadam, Resurface, Cold Plane and Bituminous Concrete, Bituminous Mix, Concrete, Bituminous Seal, Gravel, Surface Treated Gravel, Plant Mix, Reclaimed Base and Bituminous Concrete	Functional Class 1- Interstate System, 2- Other Freeways and Expressways, 3- Principal Arterial, 4- Minor Arterial, 5- Major Collector, 6- Minor Collector	Curves Left, Right Grades grade up, grade down	Road Widths (ft) Traffic Counters (counter ID)	Speed Zones 25, 30, 35, 40, 45, 50, 55, 60, 65	AADT (count)	Crash Locations Fatal, Property Damage Only, Injury, Unknown Crash Type	Mileage by Functional Class By Sheet 0724 6 - minor collector 4.100	Mileage by Town By Sheet CALAIS - S07241205 Ghost Section - (VT-14, MM 4.605 to 4.477) 4.1 of 4.1	DISTRICT 7	TOWN CALAIS	Date: 11/11/16	ROUTE Min-0724 ETE mileage: 0.0 to 4.1
Page Total Mileage: 4.100 mi						Page Total Mileage: 4.1 mi						

For More Information Contact - Vermont Agency of Transportation, Policy, Planning and Intermodal Development Division - Mapping Section, 1 National Life Drive, Montpelier, VT 05633-5001 Telephone: 802-828-2600.