

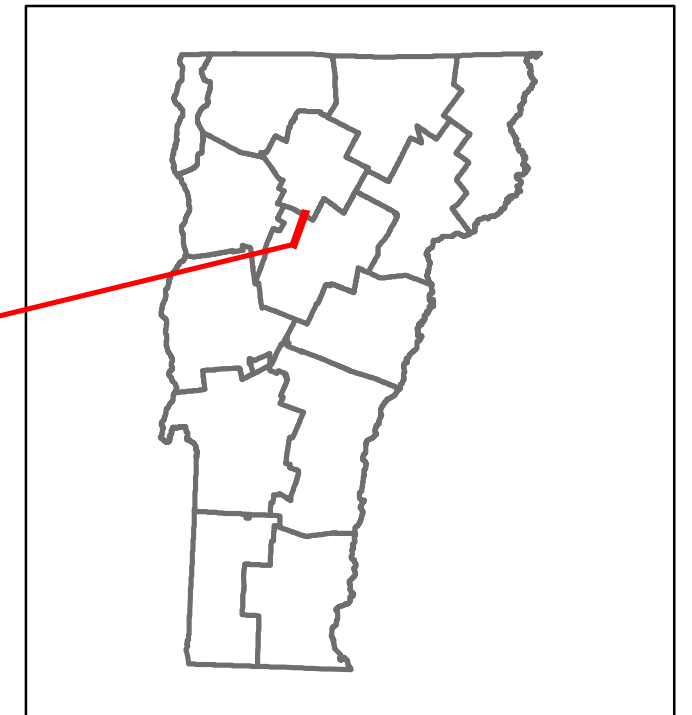


Route Log and Progress Chart


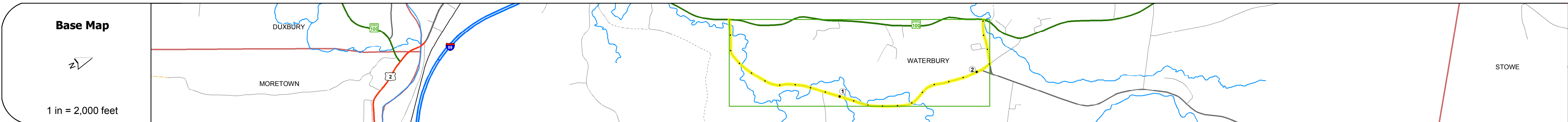
DRAFT

Please Note: Errors and Omissions May Exist.
Contact the VTrans Mapping Section with questions or concerns.

DISTRICT	TOWN	ROUTE
5	WATERBURY	Min-0712



Min-0712



STRUCTURE DESCRIPTIONS

Bridge 5:
Stringer/multi-beam or girder - 1938
Structure No. 101218000512181
Length: 69'
Width: 20.7'
Weight Limit: 0
Facility Carried: C2001
Bridge Type: ROLLED BEAM
Features Intersected: THATCHER BROOK
Surface: Bituminous
Maintenance/Ownership: Town

Bridge 3:
Tee Beam - 1937
Structure No. 101218000312181
Length: 54'
Width: 19.7'
Facility Carried: C2001
Bridge Type: CONCRETE T-BEAM
Features Intersected: THATCHER BROOK
Surface: Bituminous
Maintenance/Ownership: Town

Bridge 4:
Stringer/multi-beam or girder - 1953
Structure No. 101218000412181
Length: 84'
Width: 25.3'
Facility Carried: C2001
Bridge Type: ROLLED BEAM
Features Intersected: THATCHER BROOK
Surface: Bituminous
Maintenance/Ownership: Town

Bridge 2:
Stringer/multi-beam or girder - 1944
Structure No. 101218000212181
Length: 55'
Width: 26.0'
Facility Carried: C2001
Bridge Type: STEEL BEAM
Features Intersected: THATCHER BROOK
Surface: Bituminous
Maintenance/Ownership: Town

Road Widths	Travellane	22
Roadway	22	
Lane Count	2	
Base		
Subbase		
Curves		
Grades		
Historic Projects		
Maintenance Garage		
Speed Zone		
Functional Class	6	
National Highway System		
Limited Access Highway		
Traffic Counters	W613, W615, W6A1	
AADT Counts	2014, 2013, 2012, 2011, 2010	
Crash Locations	2014, 2013, 2012, 2011, 2010	

Historic Projects Unknown, Retreatment, Resurface, Bituminous Mix, Skiny Mix, Bituminous Seal, Surface Treated Gravel, Plant Mix, Reclaimed Base and Bituminous Concrete, Concrete, Gravel	Functional Class 1- Interstate System, 2- Other Freeways and Expressways, 3- Principal Arterial, 4- Minor Arterial, 5- Major Collector, 6- Minor Collector	Curves Left, Right Grades grade up, grade down	Traffic Counters (counter ID)	Crash Locations Fatal, Property Damage Only, Injury, Unknown Crash Type	Mileage by Functional Class By Sheet 0712 6 - minor collector 2.410	Mileage by Town By Sheet WATERBURY - S07121218 2.41 of 2.41	DISTRICT 5	TOWN WATERBURY	Date: 11/11/16	ROUTE Min-0712 ETE mileage: 0.0 to 2.41
Speed Zones 25, 30, 35, 40, 45, 50, 55, 60, 65					Page Total Mileage: 2.410 mi		Page Total Mileage: 2.41 mi		1 of 1 TWN mileage: 0.0 to 2.41	