

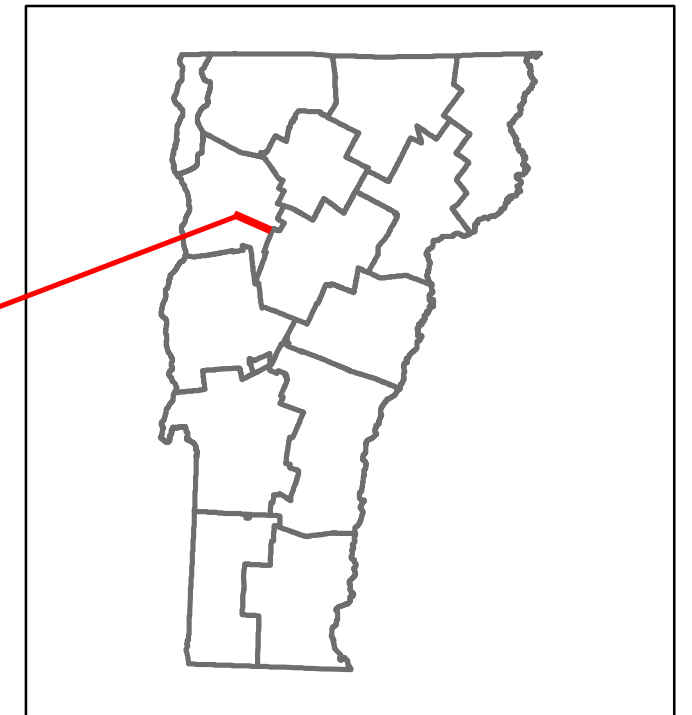


# Route Log and Progress Chart

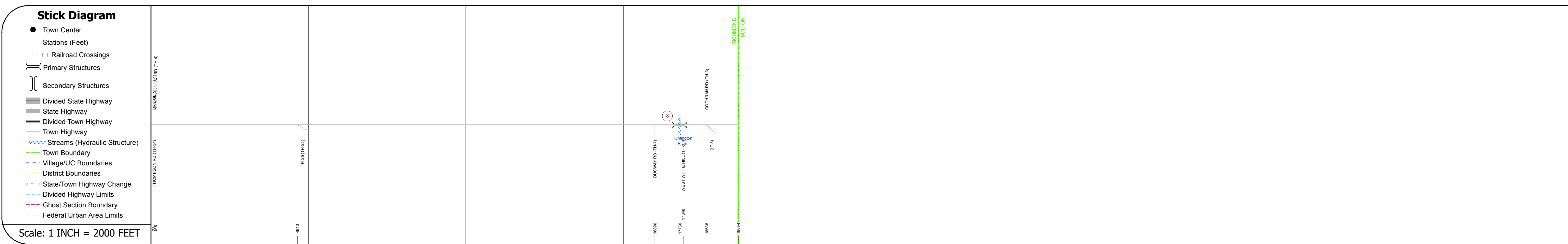
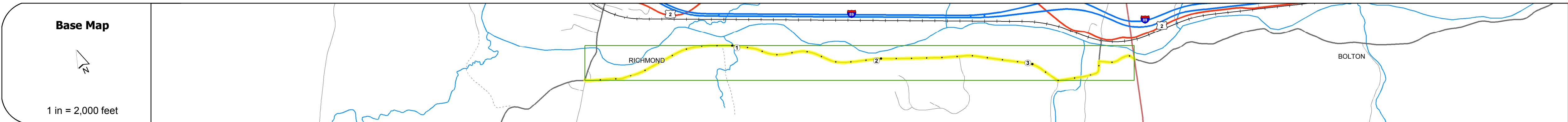
**DRAFT**

Please Note: Errors and Omissions May Exist.  
Contact the VTrans Mapping Section with questions or concerns.

DISTRICT	TOWN	ROUTE
5	RICHMOND	Min-0708



Min-0708



### STRUCTURE DESCRIPTIONS

**Bridge 8:**  
Stringer/multi-beam or girder - 1937  
Structure No: 100411000804111  
Length: 138'  
Width: 27.2'  
Weight Limit: 12  
Facility Carried: C2003  
Bridge Type: 2- SP CONT ROLLED BM  
Features Intersected: HUNTINGTON RIVER  
Surface: Bituminous  
Maintenance/Ownership: Town

<b>Road Widths</b>	Travellane	22
Roadway	22	
Lane Count	2	
Base		
Subbase		
<b>Curves</b>		
<b>Grades</b>		
<b>Historic Projects</b>		
<b>Maintenance Garage</b>		
<b>Speed Zone</b>		
<b>Functional Class</b>	6	
<b>National Highway System</b>		
<b>Limited Access Highway</b>		
<b>Traffic Counters</b>	D350	
<b>AADT Counts</b>	2014	
2013		
2012		
2011		
2010		
<b>Crash Locations</b>	2014	
2013		
2012		
2011		
2010		

<b>Historic Projects</b> Unknown, Retreatment, Resurface, Bituminous Mix, Skiny Mix, Bituminous Seal Bituminous Concrete, Surface Treated Gravel, Cold Plane and Bituminous Concrete, Concrete, Reclaimed Base and Bituminous Concrete, Plant Mix	<b>Functional Class</b> 1- Interstate System, 2- Other Freeways and Expressways, 3- Principal Arterial, 4- Minor Arterial, 5- Major Collector, 6- Minor Collector	<b>Curves</b> Left (degrees), Right <b>Grades</b> grade up, grade down	<b>Road Widths</b> (ft) <b>Traffic Counters</b> (counter ID)	<b>Speed Zones</b> 25, 30, 35, 40, 45, 50, 55, 60, 65	<b>Crash Locations</b> Fatal, Injury, Unknown Crash Type, Property Damage Only	<b>Mileage by Functional Class By Sheet</b> 0708 6 - minor collector 3.730	<b>Mileage by Town By Sheet</b> RICHMOND - S07080411 3.73 of 3.73	<b>DISTRICT</b> 5	<b>TOWN</b> RICHMOND	Date: 11/11/16	<b>ROUTE</b> Min-0708
						Page Total Mileage: 3.730 mi	Page Total Mileage: 3.73 mi	<b>1 of 1</b> TOWN mileage: 0.0 to 3.73	ETE mileage: 0.0 to 3.73		