

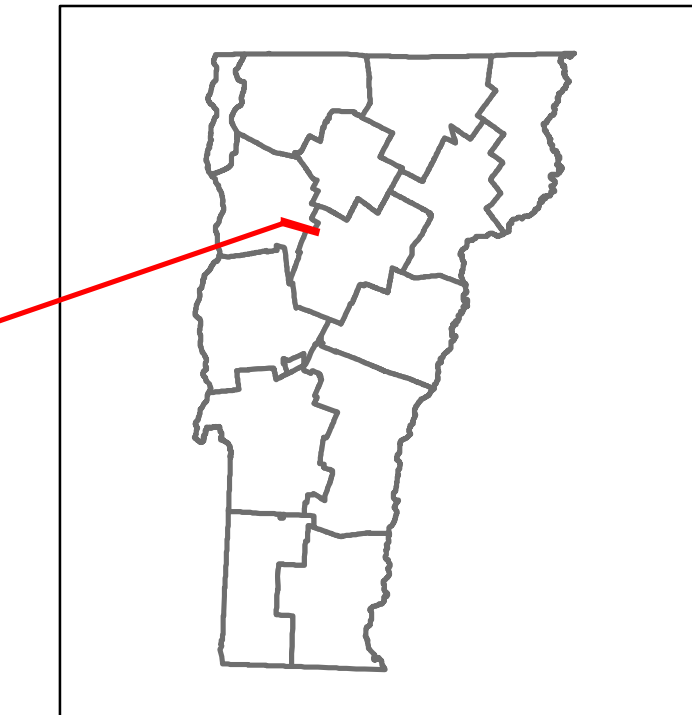


Route Log and Progress Chart

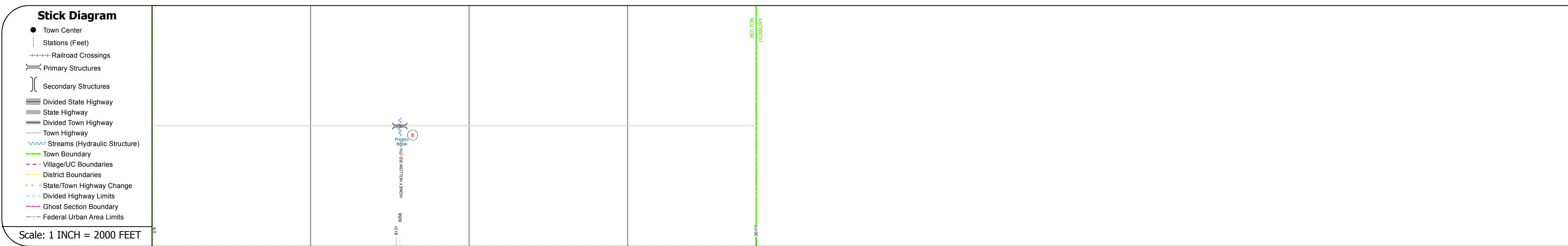
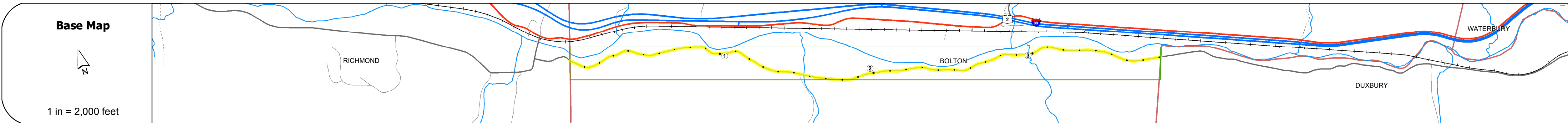
DRAFT

Please Note: Errors and Omissions May Exist.
Contact the VTrans Mapping Section with questions or concerns.

DISTRICT	TOWN	ROUTE
5	BOLTON	Min-0708



Min-0708



STRUCTURE DESCRIPTIONS	
Bridge 8:	Stringer/multi-beam or girder - 1939
	Structure No: 100401000804011
	Length: 64'
	Width: 21.9'
	Facility Carried: C2001
	Bridge Type: ROLLED BEAM
	Features Intersected: PRESTON BROOK
	Surface: Bituminous
	Maintenance/Ownership: Town

	0	1	2	3
Road Widths				
Travellane			22	
Roadway			22	
Lane Count			2	
Base				
Subbase				
Curves				
Grades				
Historic Projects				
Maintenance Garage				
Speed Zone				
Functional Class			6	
National Highway System				
Limited Access Highway				
Traffic Counters	♀ BOLT15	♀ D033		♀ BOLT16
AADT Counts				
2014				
2013				
2012				
2011				
2010				
Crash Locations				
2014	■			
2013				
2012				
2011				
2010				

Historic Projects	Functional Class	Curves	Road Widths	AADT	Mileage by Functional Class By Sheet	Mileage by Town By Sheet	DISTRICT	TOWN	Date: 11/11/16	ROUTE
<ul style="list-style-type: none"> Unknown Bituminous Concrete Retreatment Resurface Bituminous Mix Skinny Mix Bituminous Seal Surface Treated Gravel Cold Plane and Bituminous Concrete Reclaimed Base and Bituminous Concrete Concrete Gravel 	<ul style="list-style-type: none"> 1 - Interstate System 2 - Other 3 - Principal Arterial 4 - Minor Arterial 5 - Major Collector 6 - Minor Collector 	<ul style="list-style-type: none"> Left Right grade up grade down 	<ul style="list-style-type: none"> (ft) 	<ul style="list-style-type: none"> (count) 	0708 6 - minor collector 3.810	BOLTON - S07080401 3.81 of 3.81	5	BOLTON	1 of 1 TWN mileage: 0.0 to 3.81	Min-0708 ETE mileage: 3.73 to 7.54
					Page Total Mileage: 3.810 mi	Page Total Mileage: 3.81 mi				