

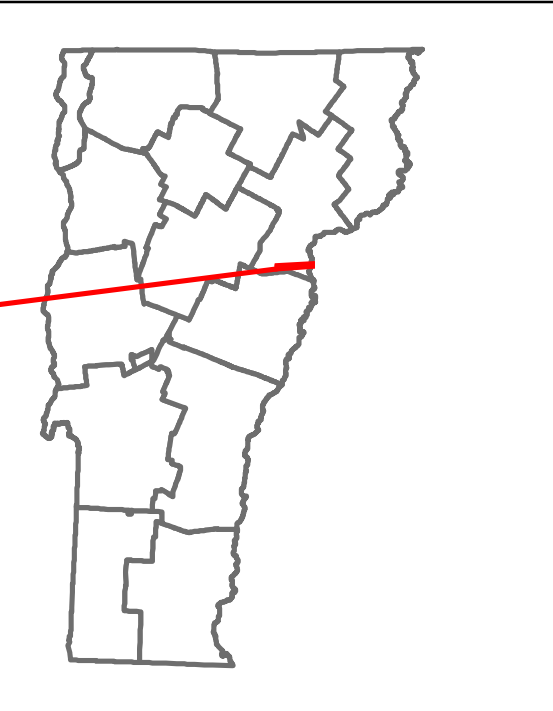


# Route Log and Progress Chart

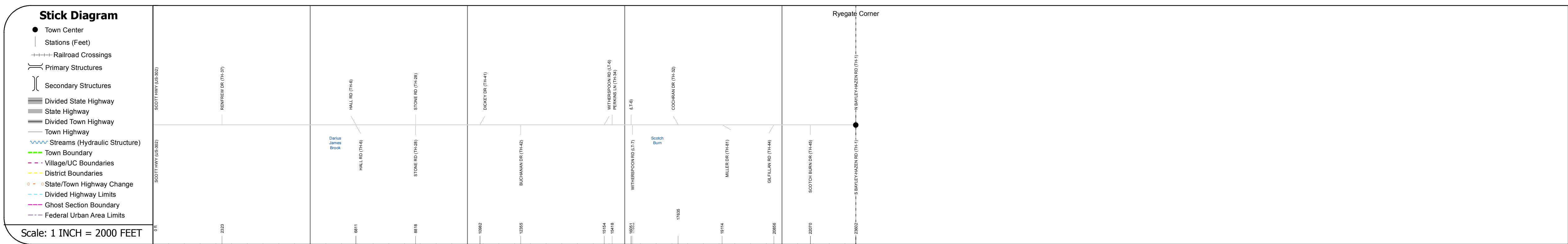
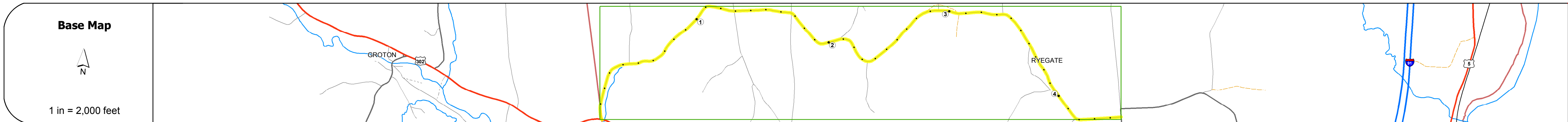
**DRAFT**

Please Note: Errors and Omissions May Exist.  
Contact the VTrans Mapping Section with questions or concerns.

|          |         |          |
|----------|---------|----------|
| DISTRICT | TOWN    | ROUTE    |
| 7        | RYEGATE | Min-0702 |



Min-0702



### STRUCTURE DESCRIPTIONS

| 0                              | 1 | 2  | 3 | 4    |
|--------------------------------|---|----|---|------|
| <b>Road Widths</b>             |   |    |   |      |
| Travellane                     |   | 24 |   |      |
| Roadway                        |   | 36 |   |      |
| Lane Count                     |   | 2  |   |      |
| Base                           |   |    |   |      |
| Subbase                        |   |    |   |      |
| <b>Curves</b>                  |   |    |   |      |
| <b>Grades</b>                  |   |    |   |      |
| <b>Historic Projects</b>       |   |    |   |      |
| <b>Maintenance Garage</b>      |   |    |   |      |
| <b>Speed Zone</b>              |   |    |   |      |
| <b>Functional Class</b>        |   |    |   |      |
| <b>National Highway System</b> |   |    |   |      |
| <b>Limited Access Highway</b>  |   |    |   |      |
| <b>Traffic Counters</b>        |   |    |   |      |
|                                |   |    |   | C374 |
| <b>AADT Counts</b>             |   |    |   |      |
| 2014                           |   |    |   |      |
| 2013                           |   |    |   |      |
| 2012                           |   |    |   |      |
| 2011                           |   |    |   |      |
| 2010                           |   |    |   |      |
| <b>Crash Locations</b>         |   |    |   |      |
| 2014                           |   |    |   |      |
| 2013                           |   |    |   |      |
| 2012                           |   |    |   |      |
| 2011                           |   |    |   |      |
| 2010                           |   |    |   |      |

|   |  |   |   |                        |   |   |   |                      |                        |   |   |
|---|--|---|---|------------------------|---|---|---|----------------------|------------------------|---|---|
| <b>Historic Projects</b><br>Unknown, Retreatment, Resurface, Bituminous Mix, Skinny Mix, Bituminous Seal<br>Bituminous Concrete, Surface Treated Gravel, Cold Plane and Bituminous Concrete, Concrete, Reclaimed Base and Bituminous Concrete | <b>Functional Class</b><br>1- Interstate System, 2- Other Freeways and Expressways, 3- Principal Arterial, 4- Minor Arterial, 5- Major Collector, 6- Minor Collector | <b>Curves</b><br>Left, Right<br><b>Grades</b><br>grade up, grade down | <b>Road Widths</b><br>(ft)<br><b>Traffic Counters</b><br>(counter ID) | <b>AADT</b><br>(count) | <b>Crash Locations</b><br>Fatal, Injury, Property Damage Only, Unknown Crash Type | <b>Mileage by Functional Class By Sheet</b><br>0702 6 - minor collector 4.470 | <b>Mileage by Town By Sheet</b><br>RYEGATE - S07020310 4.47 of 4.47 | <b>DISTRICT</b><br>7 | <b>TOWN</b><br>RYEGATE | <b>Date:</b> 11/11/16<br><b>Page:</b> 1 of 1<br><b>ETE mileage:</b> 0.0 to 4.47 | <b>ROUTE</b><br>Min-0702<br><b>ETE mileage:</b> 0.0 to 4.47 |
| <b>Page Total Mileage: 4.470 mi</b>   |  |   |   |                        |   | <b>Page Total Mileage: 4.47 mi</b>  |   |                      |                        |   |   |