

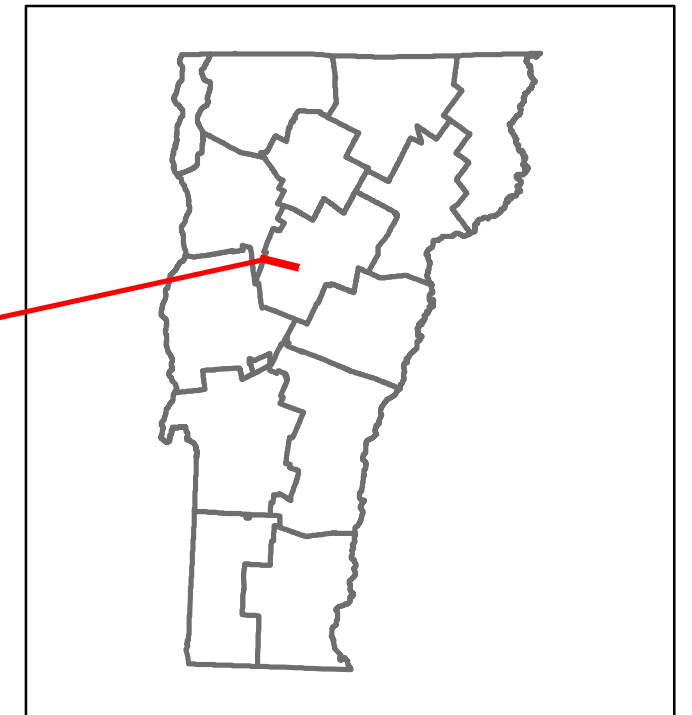


# Route Log and Progress Chart

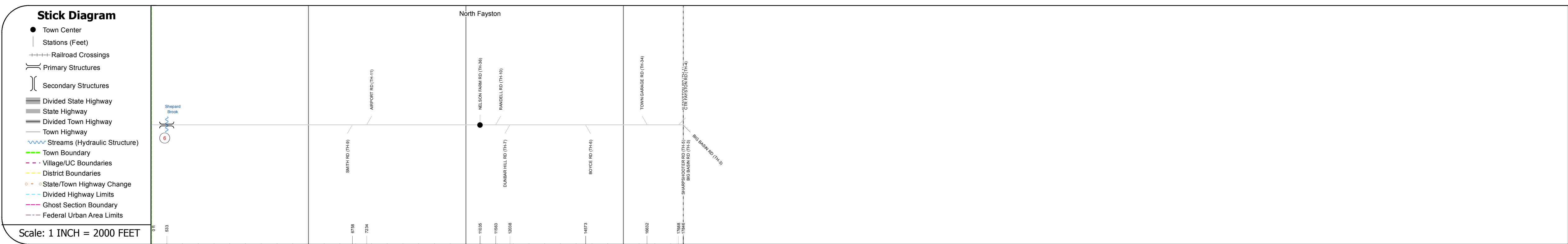
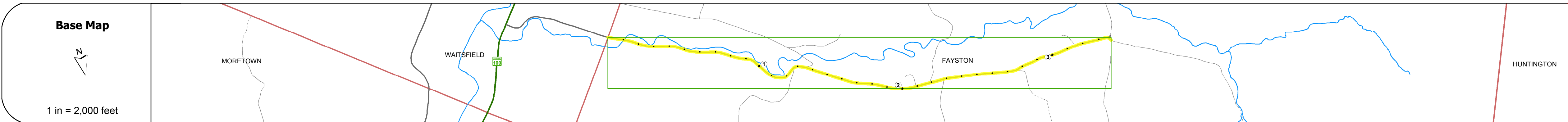
**DRAFT**

Please Note: Errors and Omissions May Exist.  
Contact the VTrans Mapping Section with questions or concerns.

|          |         |          |
|----------|---------|----------|
| DISTRICT | TOWN    | ROUTE    |
| 5        | FAYSTON | Min-0684 |



Min-0684



| STRUCTURE DESCRIPTIONS |                 |
|------------------------|-----------------|
| Bridge 6:              | Tee Beam - 1928 |
| Structure No:          | 101208000612081 |
| Length:                | 42'             |
| Width:                 | 18.9'           |
| Facility Carried:      | C2001           |
| Bridge Type:           | CONCRETE T-BEAM |
| Features Intersected:  | SHEPARD BROOK   |
| Surface:               | Bituminous      |
| Maintenance/Ownership: | Town            |

| 0                              | 1    | 2    | 3    |
|--------------------------------|------|------|------|
| <b>Road Widths</b>             |      |      |      |
| Travellane                     |      | 24   |      |
| Roadway                        |      | 24   |      |
| Lane Count                     |      | 2    |      |
| Base                           |      |      |      |
| Subbase                        |      |      |      |
| <b>Curves</b>                  |      |      |      |
| <b>Grades</b>                  |      |      |      |
| <b>Historic Projects</b>       |      |      |      |
| <b>Maintenance Garage</b>      |      |      |      |
| <b>Speed Zone</b>              |      |      |      |
| <b>Functional Class</b>        |      |      |      |
| <b>National Highway System</b> |      |      |      |
| <b>Limited Access Highway</b>  |      |      |      |
| <b>Traffic Counters</b>        |      |      |      |
|                                | WYAN | WYAC | WYAM |
| <b>AADT Counts</b>             |      |      |      |
| 2014                           |      |      |      |
| 2013                           |      |      |      |
| 2012                           |      |      |      |
| 2011                           |      |      |      |
| 2010                           |      |      |      |
| <b>Crash Locations</b>         |      |      |      |
| 2014                           |      |      |      |
| 2013                           |      |      |      |
| 2012                           |      |      |      |
| 2011                           |      |      |      |
| 2010                           |      |      |      |

|  |  |   |  |  |   |   |   |                                 |                       |                          |
|--|--|---|--|--|---|---|---|---------------------------------|-----------------------|--------------------------|
| <b>Historic Projects</b><br>Unknown, Bituminous Concrete, Surface Treated, Retreatment, Bituminous Macadam, Gravel, Resurface, Cold Plane and Plant Mix, Bituminous Mix, Bituminous Concrete, Reclaimed Base and Bituminous Concrete, Concrete, Gravel, Bituminous Seal. | <b>Functional Class</b><br>1- Interstate System, 2- Other, 3- Principal Arterial, 4- Minor Arterial, 5- Major Collector, 6- Minor Collector. | <b>Curves</b><br>Left, Right, Grades: grade up, grade down. | <b>Road Widths</b><br>Traffic Counters (counter ID). | <b>AADT</b><br>Crash Locations: Fatal, Injury, Property Damage Only, Unknown Crash Type. | <b>Mileage by Functional Class By Sheet</b><br>0684 6 - minor collector 3.380 | <b>Mileage by Town By Sheet</b><br>FAYSTON - S06841208 3.38 of 3.38 | <b>DISTRICT</b><br>5                      | <b>TOWN</b><br>FAYSTON          | <b>Date:</b> 11/11/16 | <b>ROUTE</b><br>Min-0684 |
| Indicated plans available - <a href="http://vtransmap01.ad.state.vt.us/rp/cpr/D/webstore/">http://vtransmap01.ad.state.vt.us/rp/cpr/D/webstore/</a>  |  |   |  |  | <b>Page Total Mileage:</b> 3.380 mi   | <b>Page Total Mileage:</b> 3.38 mi                                  | <b>1 of 1</b><br>TWN mileage: 0.0 to 3.38 | <b>ETE mileage:</b> 0.7 to 4.08 |                       |                          |