

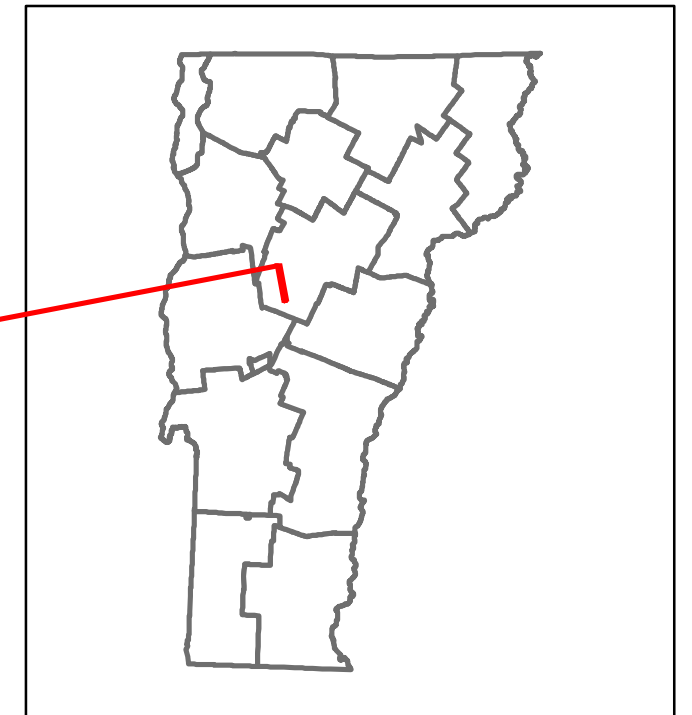


Route Log and Progress Chart

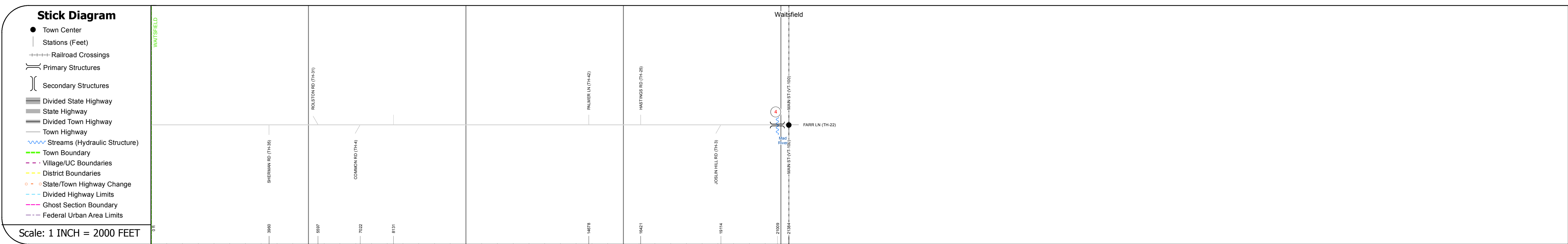
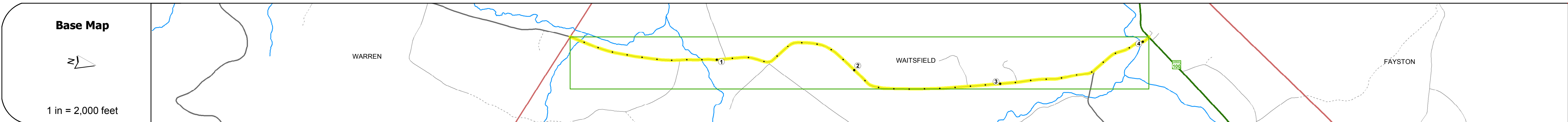
DRAFT

Please Note: Errors and Omissions May Exist.
Contact the VTrans Mapping Section with questions or concerns.

DISTRICT	TOWN	ROUTE
5	WAITSFIELD	Min-0680



Min-0680



STRUCTURE DESCRIPTIONS	
Bridge 4:	Arch - thru - 1833
	Structure No: 101216000412161
	Length: 111'
	Height: 9.92'
	Width: 14.7'
	Weight Limit: 03
	Facility Carried: C2001
	Bridge Type: MULTI KG PST/ARCH CB
	Features Intersected: MAD RIVER
	1
	Covered: MAD RIVER
	Surface: Timber
	Maintenance/Ownership: Town

	0	1	2	3	4
Road Widths					
Travellane					
Roadway					
Lane Count					
Base					
Subbase					
Curves					
Grades					
Historic Projects					
Maintenance Garage					
Speed Zone					
Functional Class					
National Highway System					
Limited Access Highway					
Traffic Counters					
AA DT Counts					
2014					
2013					
2012					
2011					
2010					
Crash Locations					
2014					
2013					
2012					
2011					
2010					

Historic Projects	Functional Class	Curves	Road Widths	AA DT	Mileage by Functional Class By Sheet	Mileage by Town By Sheet	DISTRICT	TOWN	Date: 11/11/16	ROUTE
<ul style="list-style-type: none"> Unknown Bituminous Concrete Retreatment Resurface Bituminous Mix Skinny Mix Bituminous Seal Gravel Surface Treated Plant Mix Reclaimed Base and Bituminous Concrete Concrete 	<ul style="list-style-type: none"> 1 - Interstate System 2 - Other Freeways and Expressways 3 - Principal Arterial 4 - Minor Arterial 5 - Major Collector 6 - Minor Collector 	<ul style="list-style-type: none"> Left Right grade up grade down 	<ul style="list-style-type: none"> (ft) (counter ID) 	<ul style="list-style-type: none"> (count) Fatal Injury Property Damage Only Unknown Crash Type 	0680 6 - minor collector 4.050	WAITSFIELD - S06801216 4.05 of 4.05	5	WAITSFIELD	1 of 1 ETE mileage: 0.0 to 4.05	Min-0680 ETE mileage: 2.17 to 6.22
Page Total Mileage: 4.050 mi						Page Total Mileage: 4.05 mi				

For More Information Contact - Vermont Agency of Transportation, Policy, Planning and Intermodal Development Division - Mapping Section, 1 National Life Drive, Montpelier, VT 05633-5001 Telephone: 802-828-2600.