

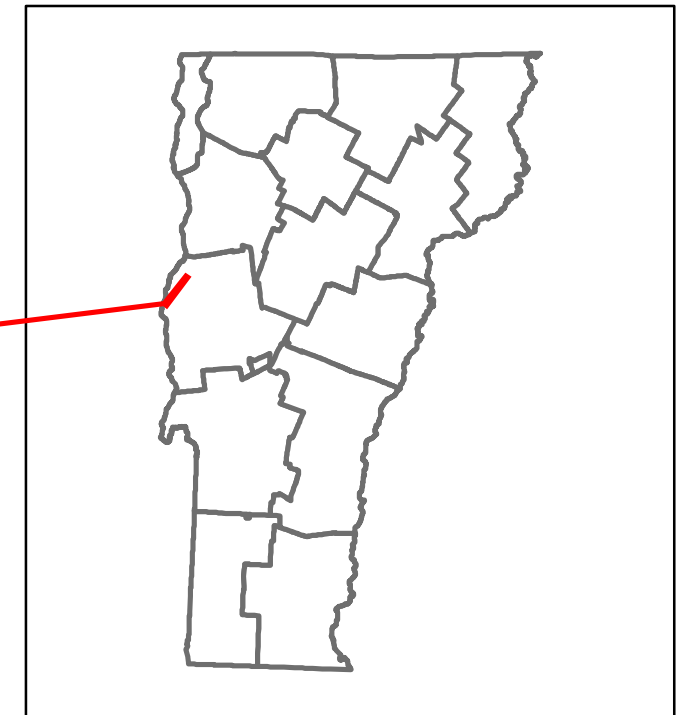


Route Log and Progress Chart

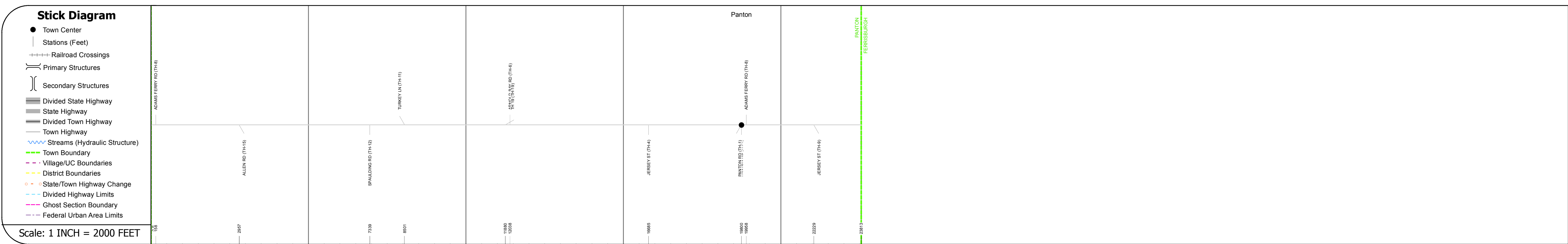
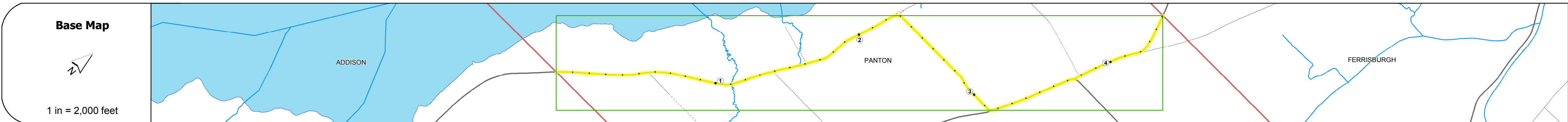
DRAFT

Please Note: Errors and Omissions May Exist.
Contact the VTrans Mapping Section with questions or concerns.

DISTRICT	TOWN	ROUTE
5	PANTON	Min-0652



Min-0652



0	1	2	3	4
Road Widths				
Travellane				
Roadway				
Lane Count				
Base				
Subbase				
Curves				
Grades				
Historic Projects				
Maintenance Garage				
Speed Zone				
Functional Class				
National Highway System				
Limited Access Highway				
Traffic Counters				
A310				
AAADT Counts				
2014				
2013				
2012				
2011				
2010				
Crash Locations				
2014				
2013				
2012				
2011				
2010				

STRUCTURE DESCRIPTIONS	

Historic Projects Unknown, Bituminous Concrete, Retreatment, Resurface, Bituminous Mix, Skiny Mix, Bituminous Seal, Surface Treated Gravel, Plant Mix, Reclaimed Base and Bituminous Concrete, Concrete, Gravel	Functional Class 1- Interstate System, 2- Other, 3- Principal Arterial, 4- Minor Arterial, 5- Major Collector, 6- Minor Collector, Freeways and Expressways	Curves Left, Right, Grades: grade up, grade down	Road Widths Traffic Counters (counter ID)	AAADT Crash Locations: Fatal, Injury, Property Damage Only, Unknown Crash Type	Mileage by Functional Class By Sheet 0652 6 - minor collector 4.510	Mileage by Town By Sheet PANTON - S06520115 4.51 of 4.51	DISTRICT 5	TOWN PANTON	Date: 11/11/16	ROUTE Min-0652 ETE mileage: 3.75 to 8.26
Page Total Mileage: 4.51 mi						Page Total Mileage: 4.51 mi				

For More Information Contact - Vermont Agency of Transportation, Policy, Planning and Intermodal Development Division - Mapping Section, 1 National Life Drive, Montpelier, VT 05633-5001 Telephone: 802-828-2600.