

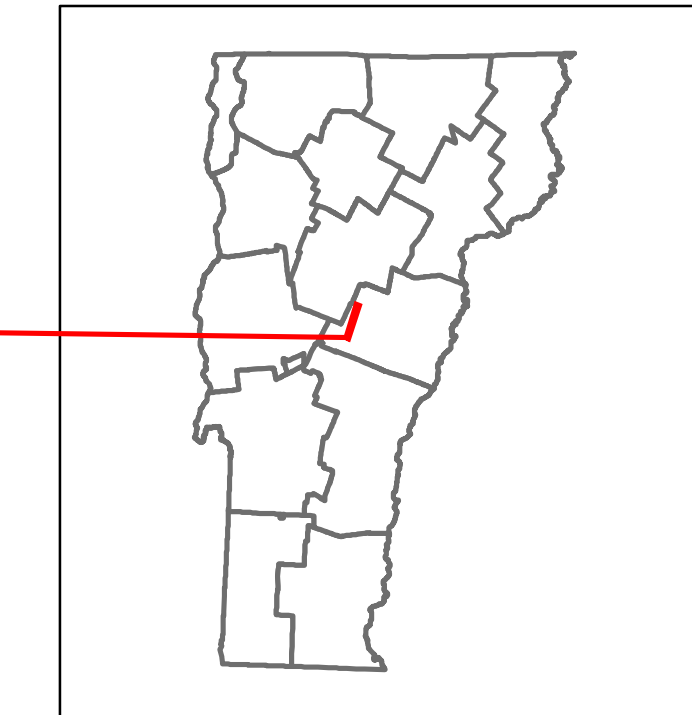


Route Log and Progress Chart


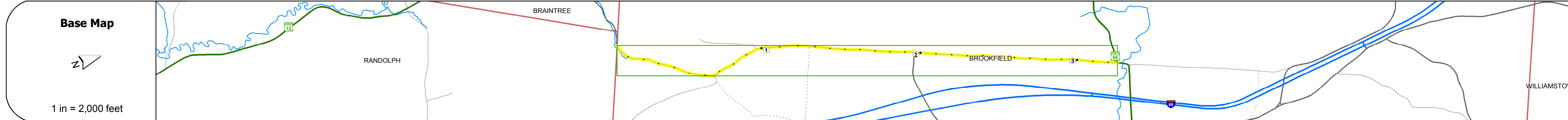
DRAFT

Please Note: Errors and Omissions May Exist.
Contact the VTrans Mapping Section with questions or concerns.

DISTRICT	TOWN	ROUTE
4	BROOKFIELD	Min-0642



Min-0642



Station	0	1	2	3
Road Widths				
Travellane			20	
Roadway			24	
Lane Count			2	
Base				
Subbase				
Curves				
Grades				
Historic Projects				
Maintenance Garage				
Speed Zone				
Functional Class			6	
National Highway System				
Limited Access Highway				
Traffic Counters				1013
AADT Counts	2014			
	2013			
	2012			
	2011			
	2010			
Crash Locations	2014			
	2013			
	2012			
	2011			
	2010			

STRUCTURE DESCRIPTIONS	

Historic Projects Unknown, Retreatment, Resurface, Bituminous Mix, Skiny Mix, Bituminous Seal, Concrete, Surface Treated Gravel, Plant Mix, Reclaimed Base and Bituminous Concrete	Functional Class 1 - Interstate System, 2 - Other Freeways and Expressways, 3 - Principal Arterial, 4 - Minor Arterial, 5 - Major Collector, 6 - Minor Collector	Curves Left (degrees), Right Grades grade up (percent), grade down	Road Widths (ft) Traffic Counters (counter ID)	Crash Locations Fatal, Injury, Property Damage Only, Unknown Crash Type	AADT (count)	Mileage by Functional Class By Sheet 0642 6 - minor collector 3.250	Mileage by Town By Sheet BROOKFIELD - S06420903 3.25 of 3.25	DISTRICT 4	TOWN BROOKFIELD	Date: 11/11/16	ROUTE Min-0642 ETE mileage: 1.03 to 4.28
					Speed Zones 25, 30, 35, 40, 45, 50, 55, 60, 65	Page Total Mileage: 3.250 mi	Page Total Mileage: 3.25 mi	1 of 1 TWN mileage: 0.0 to 3.25			