

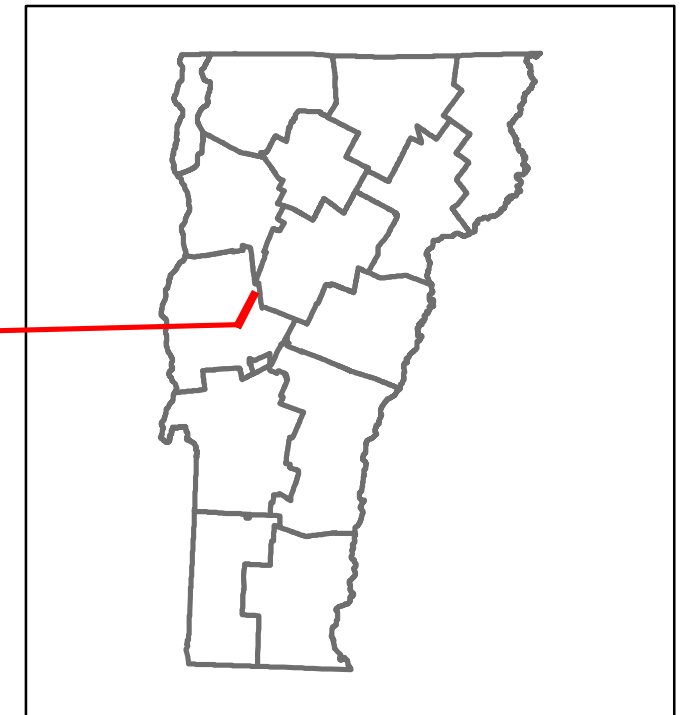


Route Log and Progress Chart

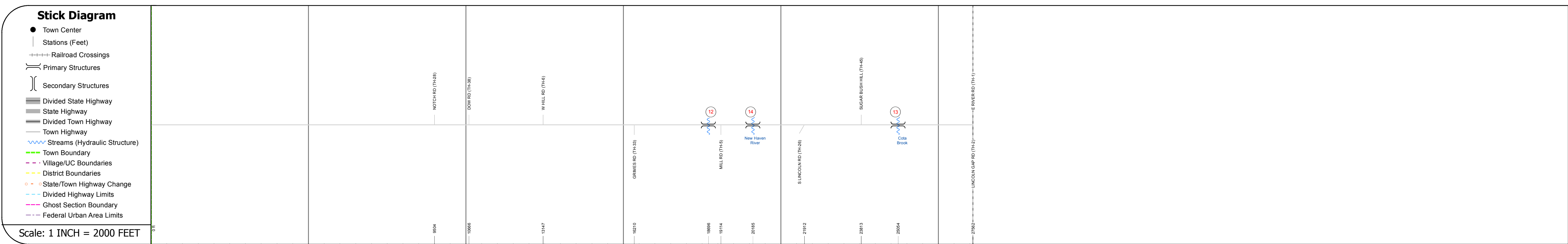
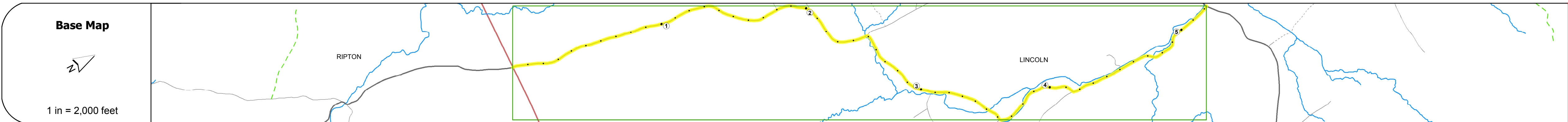
DRAFT

Please Note: Errors and Omissions May Exist.
Contact the VTrans Mapping Section with questions or concerns.

DISTRICT	TOWN	ROUTE
5	LINCOLN	Min-0640



Min-0640



STRUCTURE DESCRIPTIONS	
Bridge 12:	Stringer/multi-beam or girder - 1950 Structure No. 100110001201101 Length: 29' Width: 19.0' Facility Carried: C2001 Bridge Type: STEEL BEAM Features Intersected: BROOK Maintenance/Ownership: Town
Bridge 14:	Stringer/multi-beam or girder - 1939 Structure No. 100110001401101 Length: 54' Width: 22.0' Facility Carried: C2001 Bridge Type: STEEL BEAM Features Intersected: NEW HAVEN RIVER Maintenance/Ownership: Town
Bridge 13:	Slab - 1939 Structure No. 100110001301101 Length: 38' Width: 21.5' Facility Carried: C2001 Bridge Type: PRECAST CONC. SLAB Features Intersected: COTA BROOK Surface: Bituminous Maintenance/Ownership: Town

	0	1	2	3	4	5
Road Widths						
Travellane						
Roadway						
Lane Count						
Base						
Subbase						
Curves						
Grades						
Historic Projects						
Maintenance Garage						
Speed Zone						
Functional Class						
National Highway System						
Limited Access Highway						
Traffic Counters						
AADT Counts	2014					
	2013					
	2012					
	2011					
	2010					
Crash Locations	2014					
	2013					
	2012					
	2011					
	2010					

Historic Projects Unknown, Bituminous Concrete, Surface Treated, Retreatment, Bituminous Macadam, Gravel, Resurface, Cold Plane and Plant Mix, Bituminous Concrete, Reclaimed Base and Bituminous Concrete, Skippy Mix, Concrete, Bituminous Seal, Gravel.	Functional Class 1- Interstate System, 2- Other, 3- Principal Arterial, 4- Minor Arterial, 5- Major Collector, 6- Minor Collector.	Curves Left, Right.	Road Widths (ft)	AADT (count)	Mileage by Functional Class By Sheet 0640 6 - minor collector 5.220	Mileage by Town By Sheet LINCOLN - S06400110 5.22 of 5.22	DISTRICT 5	TOWN LINCOLN	Date: 11/11/16	ROUTE Min-0640
Speed Zones 25, 30, 35, 40, 45, 50, 55, 60, 65	Crash Locations Fatal, Injury, Property Damage Only, Unknown Crash Type.	Grades grade up, grade down.	Traffic Counters (counter ID)	Crash Locations	Page Total Mileage: 5.220 mi	Page Total Mileage: 5.22 mi	1 of 1 TOWN mileage: 0.0 to 5.22	ETE mileage: 4.9 to 10.12		

For More Information Contact - Vermont Agency of Transportation, Policy, Planning and Intermodal Development Division - Mapping Section, 1 National Life Drive, Montpelier, VT 05633-5001 Telephone: 802-828-2600.