

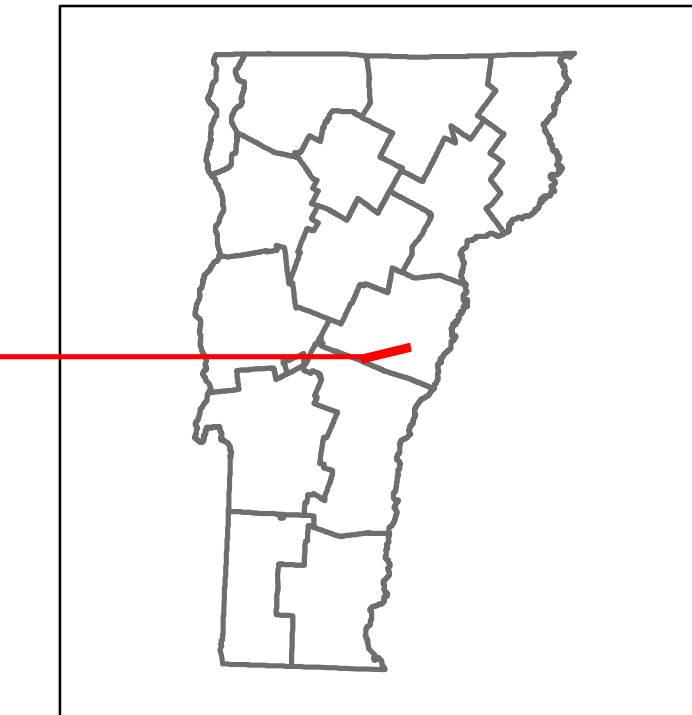


Route Log and Progress Chart


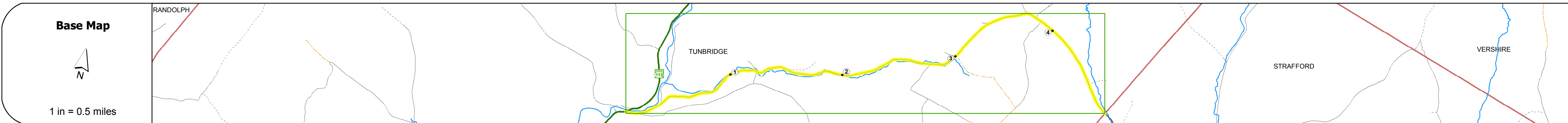
DRAFT

Please Note: Errors and Omissions May Exist.
Contact the VTrans Mapping Section with questions or concerns.

DISTRICT	TOWN	ROUTE
4	TUNBRIDGE	Min-0634



Min-0634



	0	1	2	3	4
Road Widths					
Travellane					
Roadway					
Lane Count					
Base					
Subbase					
Curves					
Grades					
Historic Projects					
Maintenance Garage					
Speed Zone					
Functional Class				6	
National Highway System					
Limited Access Highway					
Traffic Counters					
AADT Counts					
2014					
2013					
2012					
2011					
2010					
Crash Locations					
2014					
2013					
2012					
2011					
2010					

STRUCTURE DESCRIPTIONS	

Historic Projects Unknown, Retreatment, Resurface, Bituminous Mix, Skiny Mix, Bituminous Seal, Bituminous Concrete, Surface Treated Gravel, Cold Plane and Bituminous Concrete, Reclaimed Base and Bituminous Concrete, Plant Mix	Functional Class 1- Interstate System, 2- Other Freeways and Expressways, 3- Principal Arterial, 4- Minor Arterial, 5- Major Collector, 6- Minor Collector	Curves Left, Right Grades grade up, grade down	Road Widths (ft) Traffic Counters (counter ID)	AADT (count)	Crash Locations Fatal, Injury, Property Damage Only, Unknown Crash Type	Mileage by Functional Class By Sheet 0634 6 - minor collector 4.840	Mileage by Town By Sheet TUNBRIDGE - S06340913 4.84 of 4.84	DISTRICT 4	TOWN TUNBRIDGE	Date: 11/11/16 ROUTE Min-0634 ETE mileage: 0.0 to 4.84
Speed Zones 25, 30, 35, 40, 45, 50, 55, 60, 65						Page Total Mileage: 4.840 mi	Page Total Mileage: 4.84 mi	1 of 1 TWN mileage: 0.0 to 4.84		