

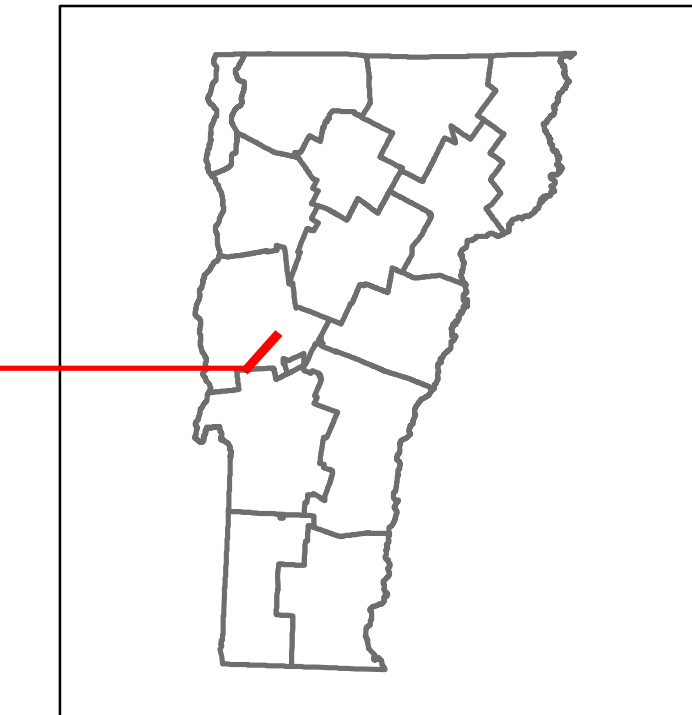


Route Log and Progress Chart


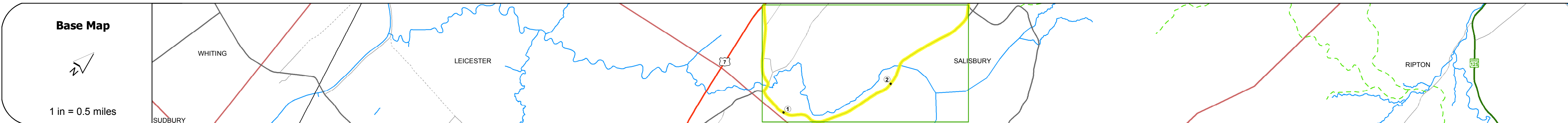
DRAFT

Please Note: Errors and Omissions May Exist.
Contact the VTrans Mapping Section with questions or concerns.

DISTRICT	TOWN	ROUTE
5	SALISBURY	Min-0628



Min-0628



STRUCTURE DESCRIPTIONS	
Bridge 4:	Tee Beam - 1920 Structure No: 100117000401171 Length: 26' Width: 26.5' Weight Limit: 10 Facility Carried: C2001 Bridge Type: CONCRETE T-BEAM Features Intersected: LEICESTER RIVER Surface: Bituminous Maintenance/Ownership: Town
Bridge 3:	Slab - 1928 Structure No: 100117000301171 Length: 23' Width: 21.0' Facility Carried: C2004 Bridge Type: CONCRETE SLAB Features Intersected: LEICESTER RIVER Surface: Bituminous Maintenance/Ownership: Town

Category	0	1	2
Road Widths	Travellane: 20 Roadway: 22 Lane Count: 2 Base: Subbase:		
Curves			
Grades			
Historic Projects			
Maintenance Garage			
Speed Zone			
Functional Class	6		
National Highway System			
Limited Access Highway			
Traffic Counters			
AADT Counts	2014 2013 2012 2011 2010		
Crash Locations	2014 2013 2012 2011 2010		

Historic Projects Unknown, Bituminous Concrete, Surface Treated, Retreatment, Bituminous Macadam, Gravel, Resurface, Cold Plane and Plant Mix, Bituminous Mix, Bituminous Concrete, Reclaimed Base and Bituminous Concrete, Skippy Mix, Concrete, Bituminous Seal, Gravel.	Functional Class 1- Interstate System, 2- Other, 3- Principal Arterial, 4- Minor Arterial, 5- Major Collector, 6- Minor Collector.	Curves Left (degrees), Right, Grades: grade up, grade down.	Road Widths (ft), Traffic Counters (counter ID).	Crash Locations Fatal, Property Damage Only, Injury, Unknown Crash Type.	Mileage by Functional Class By Sheet 0628 6 - minor collector 2.950	Mileage by Town By Sheet SALISBURY - S06280117 2.95 of 2.95	DISTRICT 5	TOWN SALISBURY	Date: 11/11/16	ROUTE Min-0628
Speed Zones 25, 30, 35, 40, 45, 50, 55, 60, 65						Page Total Mileage: 2.950 mi	Page Total Mileage: 2.95 mi	1 of 1 TOWN mileage: 0.0 to 2.95	ETE mileage: 0.0 to 2.95	