

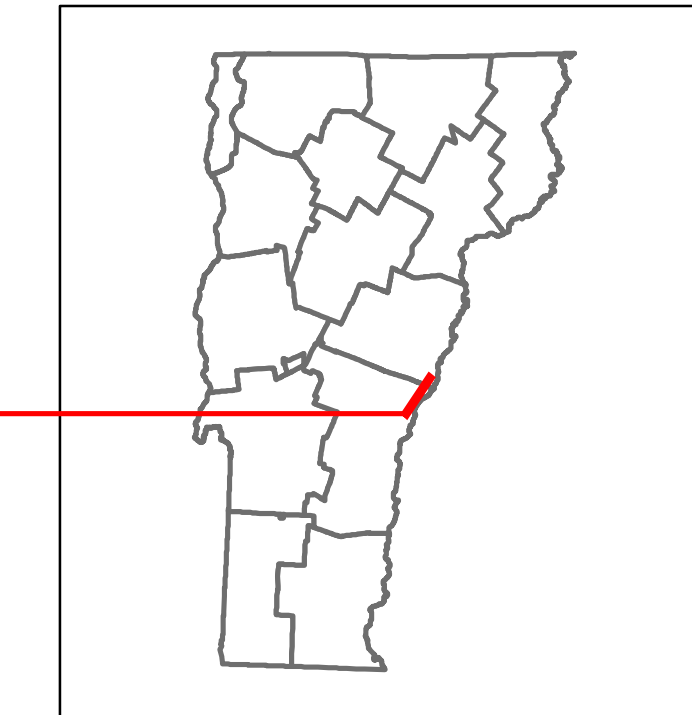


Route Log and Progress Chart


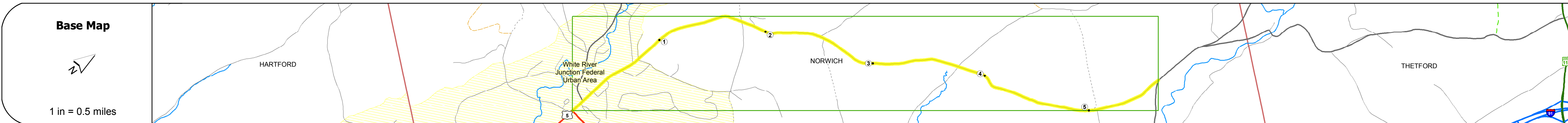
DRAFT

Please Note: Errors and Omissions May Exist.
Contact the VTrans Mapping Section with questions or concerns.

DISTRICT	TOWN	ROUTE
4	NORWICH	Min-0622



Min-0622



STRUCTURE DESCRIPTIONS

0	1	2	3	4	5
Road Widths					
Travellane					
Roadway					
Lane Count					
Base					
Subbase					
Curves					
Grades					
Historic Projects					
Maintenance Garage					
Speed Zone					
Functional Class					
National Highway System					
Limited Access Highway					
Traffic Counters					
2014					
2013					
2012					
2011					
2010					
Crash Locations					
2014					
2013					
2012					
2011					
2010					

Historic Projects Unknown, Retreatment, Resurface, Bituminous Mix, Skiny Mix, Bituminous Seal, Bituminous Concrete, Cold Plane and, Reclaimed Base and Bituminous Concrete, Surface Treated Gravel, Plant Mix, Concrete, Gravel	Functional Class 1- Interstate System, 2- Other Freeways and Expressways, 3- Principal Arterial, 4- Minor Arterial, 5- Major Collector, 6- Minor Collector	Curves Left, Right Grades grade up, grade down	Road Widths (ft) Traffic Counters (counter ID)	AADT (count)	Crash Locations Fatal, Injury, Property Damage Only, Unknown Crash Type	Mileage by Functional Class By Sheet 0622 6 - minor collector 5.690	Mileage by Town By Sheet NORWICH - S06221411 5.69 of 5.69	DISTRICT 4	TOWN NORWICH	Date: 11/11/16 ROUTE Min-0622 ETE mileage: 0.0 to 5.69
Indicated plans available - http://vtransmap01.ad.state.vt.us/rp/cpr/DWebstore/						Page Total Mileage: 5.690 mi	Page Total Mileage: 5.69 mi			