

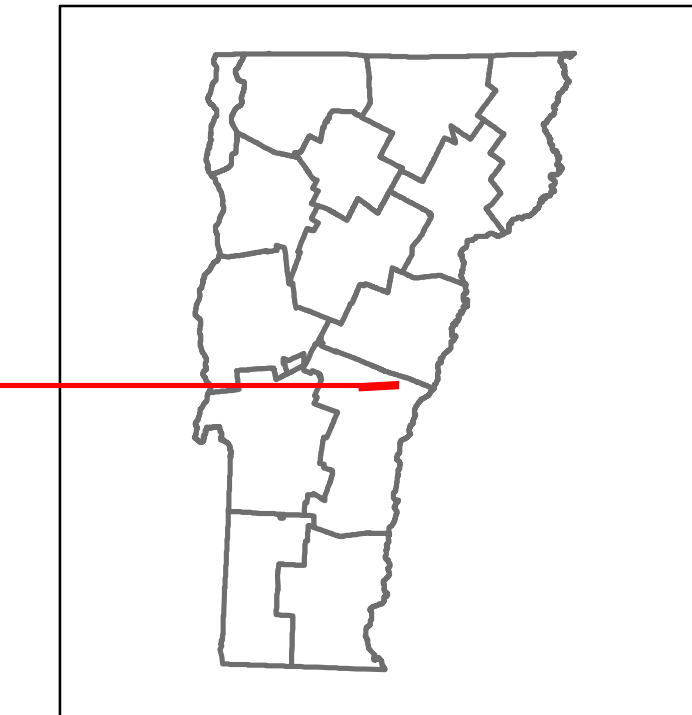


Route Log and Progress Chart


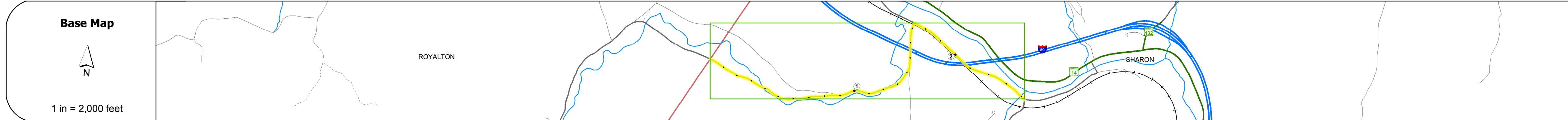
DRAFT

Please Note: Errors and Omissions May Exist.
Contact the VTrans Mapping Section with questions or concerns.

DISTRICT	TOWN	ROUTE
4	SHARON	Min-0620



Min-0620



STRUCTURE DESCRIPTIONS

Bridge 14:
Box beam or girders - multiple - 2014
Structure No: 101417001414171
Length: 63'
Width: 22.7'
Facility Carried: C2004
Bridge Type: PRESTRES CONC BOX BM
Features Intersected: BROAD BROOK
Maintenance/Ownership: Town

Bridge 13:
Tee Beam - 1929
Structure No: 101417001314171
Length: 34'
Width: 21.0'
Facility Carried: C2004
Bridge Type: CONCRETE T-BEAM
Features Intersected: BROAD BROOK
Maintenance/Ownership: Town

Culvert 19:
Culvert - 1968
Structure No: 200089001914172
Length: 21'
Under Clearance: 14.0'
Facility Carried: 1 00089 ML
Bridge Type: REF CONC. BOX
Features Intersected: 1 89 OVER TH NO 4
Maintenance/Ownership: State

Bridge 18N:
Stringer/multi-beam or girder - 1968
Structure No: 200089018N14172
Length: 236'
Width: 30.0'
Under Clearance: 17.83'
Facility Carried: 1 00089 ML
Bridge Type: 4 SP ROLLED BEAM
Features Intersected: 1 89 OVER TH 3 + NECR
Surface: Bituminous
Maintenance/Ownership: State

Bridge 18S:
Stringer/multi-beam or girder - 1968
Structure No: 200089018S14172
Length: 251'
Width: 30.0'
Under Clearance: 19.67'
Facility Carried: 1 00089 ML
Bridge Type: 4 SP ROLLED BEAM
Features Intersected: 1 89 OVER TH 3 + NECR
Surface: Bituminous
Maintenance/Ownership: State

Road Widths	Travellane	24
	Roadway	24
	Lane Count	2
	Base	
	Subbase	

Curves	
---------------	--

Grades	
---------------	--

Historic Projects	
--------------------------	--

Maintenance Garage	
---------------------------	--

Speed Zone	
-------------------	--

Functional Class	6
-------------------------	---

National Highway System	
--------------------------------	--

Limited Access Highway	
-------------------------------	--

Traffic Counters	7720
-------------------------	------

AADT Counts	2014	
	2013	
	2012	
	2011	
	2010	

Crash Locations	2014	
	2013	
	2012	
	2011	
	2010	

Historic Projects Unknown, Retreatment, Resurface, Bituminous Mix, Skinny Mix, Bituminous Seal Bituminous Concrete, Surface Treated Gravel, Cold Plane and Bituminous Concrete, Concrete, Reclaimed Base and Bituminous Concrete	Functional Class 1- Interstate System, 2- Other Freeways and Expressways, 3- Principal Arterial, 4- Minor Arterial, 5- Major Collector, 6- Minor Collector	Curves Left, Right Grades grade up, grade down	Road Widths (ft) Traffic Counters (counter ID)	Crash Locations Fatal, Injury, Property Damage Only, Unknown Crash Type	AADT (count)	Mileage by Functional Class By Sheet 0620 6 - minor collector 2.420	Mileage by Town By Sheet SHARON - S06201417 2.42 of 2.42	DISTRICT 4	TOWN SHARON	Date: 11/11/16	ROUTE Min-0620 ETE mileage: 9.88 to 12.3
Speed Zones 25, 30, 35, 40, 45, 50, 55, 60, 65						Page Total Mileage: 2.420 mi	Page Total Mileage: 2.42 mi	1 of 1 TWN mileage: 0.0 to 2.42			