

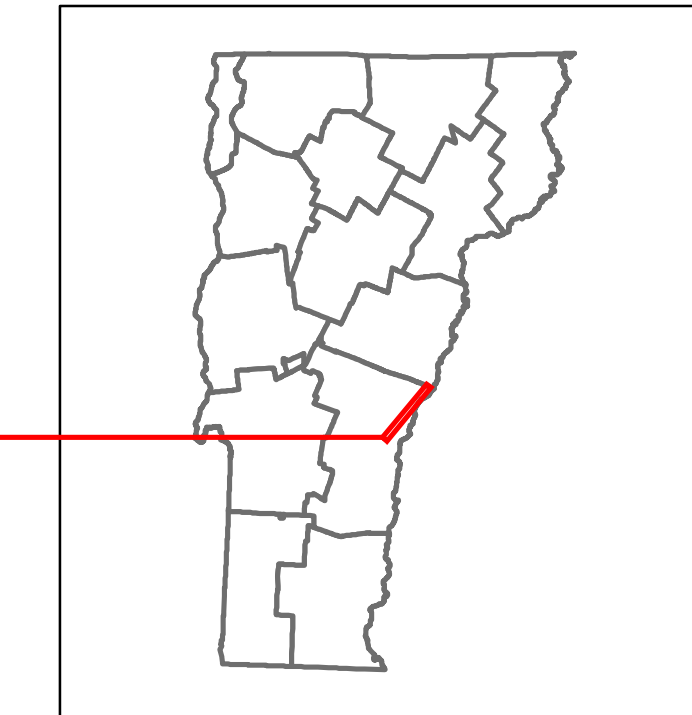


Route Log and Progress Chart


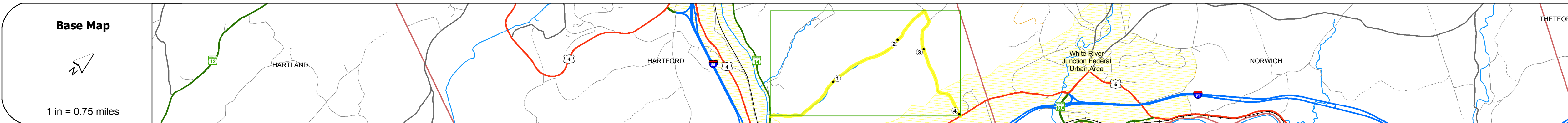
DRAFT

Please Note: Errors and Omissions May Exist.
Contact the VTrans Mapping Section with questions or concerns.

DISTRICT	TOWN	ROUTE
4	HARTFORD	Min-0612



Min-0612



STRUCTURE DESCRIPTIONS

Road Widths	Travellane	18	18	18	18
	Roadway	18	18	18	18
	Lane Count	2	2	2	2
	Base				
	Subbase				
Curves					
Grades					
Historic Projects					
Maintenance Garage					
Speed Zone					
Functional Class		6	6	6	6
National Highway System					
Limited Access Highway					
Traffic Counters		YXOD		YXWV	
AADT Counts	2014				
	2013				
	2012				
	2011				
	2010				
Crash Locations	2014				
	2013				
	2012				
	2011				
	2010				

Historic Projects Unknown, Retreatment, Resurface, Bituminous Mix, Skiny Mix, Bituminous Seal Bituminous Concrete, Cold Plane and Bituminous Concrete, Concrete, Gravel, Plant Mix, Reclaimed Base and Bituminous Concrete, Surface Treated Gravel	Functional Class 1- Interstate System, 2- Other Freeways and Expressways, 3- Principal Arterial, 4- Minor Arterial, 5- Major Collector, 6- Minor Collector	Curves Left (degrees), Right Grades grade up (percent), grade down	Road Widths (ft) Traffic Counters (counter ID)	Crash Locations Fatal, Injury, Property Damage Only, Unknown Crash Type	AADT (count)	Mileage by Functional Class By Sheet 0612 6 - minor collector 4.030	Mileage by Town By Sheet HARTFORD - S06121408 4.03 of 4.03	DISTRICT 4	TOWN HARTFORD	Date: 11/11/16 1 of 1 TWN mileage: 0.0 to 4.03	ROUTE Min-0612 ETE mileage: 0.0 to 4.03
Indicated plans available - http://vtransmap01.ad.state.vt.us/rp/cpr/DWebstore/						Page Total Mileage: 4.030 mi	Page Total Mileage: 4.03 mi				