

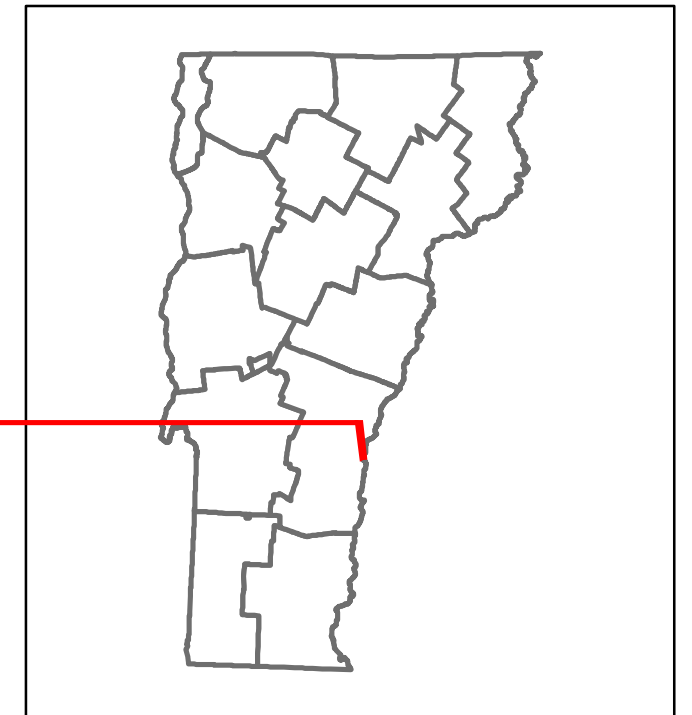


# Route Log and Progress Chart


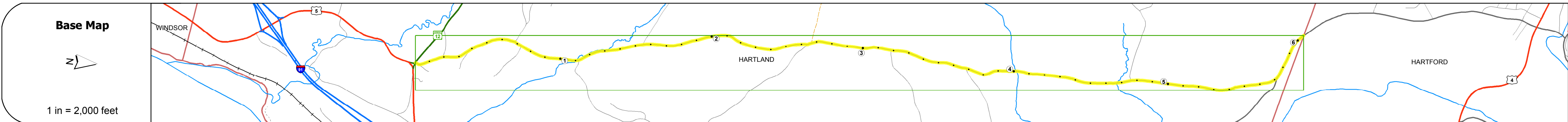
**DRAFT**

Please Note: Errors and Omissions May Exist.  
Contact the VTrans Mapping Section with questions or concerns.

DISTRICT	TOWN	ROUTE
4	HARTLAND	Min-0608



Min-0608



Scale: 1 INCH = 2000 FEET	0	1	2	3	4	5	6
<b>Road Widths</b>							
Travellane							
Roadway							
Lane Count							
Base							
Subbase							
<b>Curves</b>							
<b>Grades</b>							
<b>Historic Projects</b>							
<b>Maintenance Garage</b>							
<b>Speed Zone</b>							
<b>Functional Class</b>				6			
<b>National Highway System</b>							
<b>Limited Access Highway</b>							
<b>Traffic Counters</b>							
<b>AADT Counts</b>	2014						
	2013						
	2012						
	2011						
	2010						
<b>Crash Locations</b>	2014						
	2013						
	2012						
	2011						
	2010						

STRUCTURE DESCRIPTIONS	

<b>Historic Projects</b> Unknown, Retreatment, Resurface, Bituminous Mix, Skiny Mix, Bituminous Seal Bituminous Concrete, Surface Treated Gravel, Cold Plane and Bituminous Concrete, Concrete, Reclaimed Base and Bituminous Concrete	<b>Functional Class</b> 1- Interstate System, 2- Other Freeways and Expressways, 3- Principal Arterial, 4- Minor Arterial, 5- Major Collector, 6- Minor Collector	<b>Curves</b> Left, Right <b>Grades</b> grade up, grade down	<b>Road Widths</b> (ft) <b>Traffic Counters</b> (counter ID)	<b>Crash Locations</b> Fatal, Injury, Property Damage Only, Unknown Crash Type	<b>AADT</b> (count)	<b>Mileage by Functional Class By Sheet</b> 0608 6 - minor collector 6.050	<b>Mileage by Town By Sheet</b> HARTLAND - S06081409 6.05 of 6.05	<b>DISTRICT</b> 4	<b>TOWN</b> HARTLAND	<b>Date:</b> 11/11/16	<b>ROUTE</b> Min-0608 ETE mileage: 0.0 to 6.05
<b>Speed Zones</b> 25, 30, 35, 40, 45, 50, 55, 60, 65						<b>Page Total Mileage:</b> 6.050 mi	<b>Page Total Mileage:</b> 6.05 mi	<b>1 of 1</b> TWN mileage: 0.0 to 6.05			