

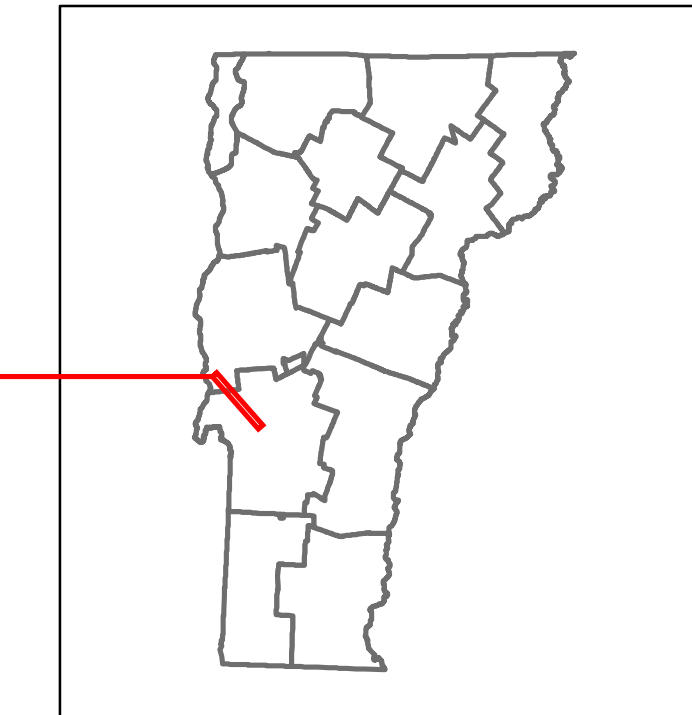


Route Log and Progress Chart


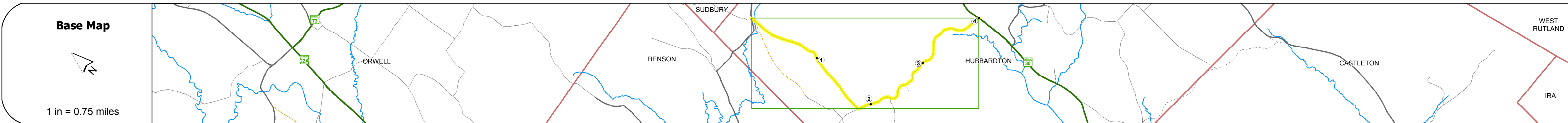
DRAFT

Please Note: Errors and Omissions May Exist.
Contact the VTrans Mapping Section with questions or concerns.

DISTRICT	TOWN	ROUTE
3	HUBBARDTON	Min-0594



Min-0594



0	1	2	3	4
Road Widths				
Travellane				
Roadway				
Lane Count				
Base				
Subbase				
Curves				
Grades				
Historic Projects				
Maintenance Garage				
Speed Zone				
Functional Class				
National Highway System				
Limited Access Highway				
Traffic Counters				
2014				
2013				
2012				
2011				
2010				
Crash Locations				
2014				
2013				
2012				
2011				
2010				

STRUCTURE DESCRIPTIONS	

Historic Projects Unknown, Retreatment, Resurface, Bituminous Mix, Skiny Mix, Bituminous Seal, Concrete, Gravel, Surface Treated, Plant Mix, Reclaimed Base and Bituminous Concrete	Functional Class 1- Interstate System, 2- Other, 3- Principal Arterial, 4- Minor Arterial, 5- Major Collector, 6- Minor Collector	Curves Left, Right, Grades: grade up, grade down	Road Widths Traffic Counters (counter ID)	AADT Crash Locations: Fatal, Property Damage Only, Injury, Unknown Crash Type	Mileage by Functional Class By Sheet 0594 6 - minor collector 4.000 Page Total Mileage: 4.000 mi	Mileage by Town By Sheet HUBBARDTON - S05941108 4.0 of 4.0 Page Total Mileage: 4.0 mi	DISTRICT 3	TOWN HUBBARDTON	Date: 11/11/16 1 of 1 TWN mileage: 0.0 to 4.0 ETE mileage: 0.0 to 4.0	ROUTE Min-0594
---	---	--	---	---	--	---	----------------------	---------------------------	--	--------------------------