


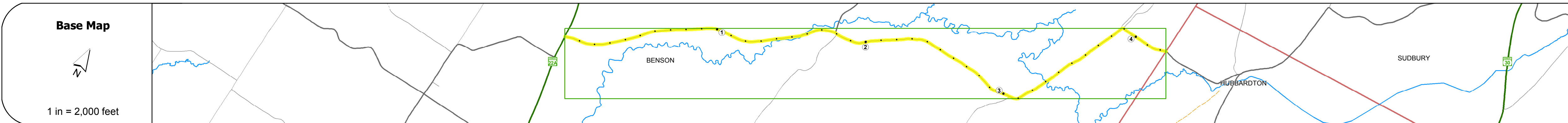
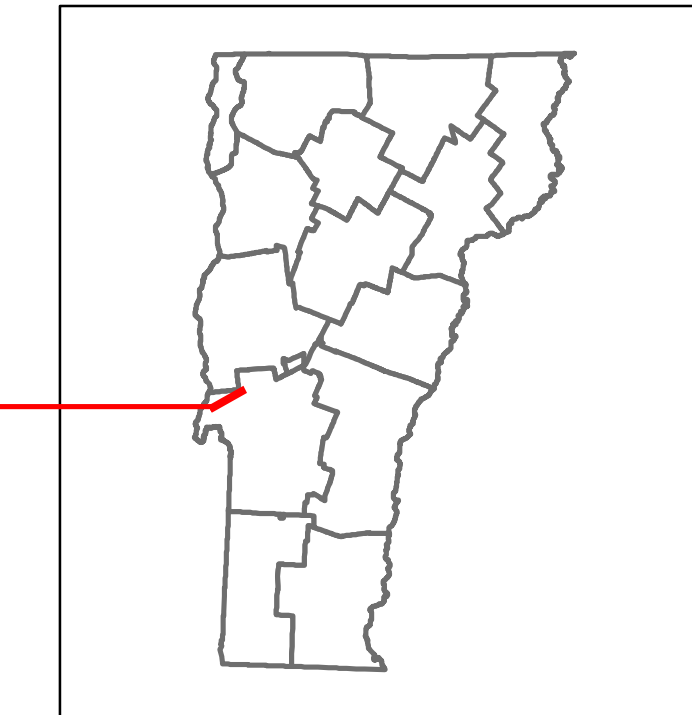


Route Log and Progress Chart

DRAFT

Please Note: Errors and Omissions May Exist.
Contact the VTrans Mapping Section with questions or concerns.

DISTRICT	TOWN	ROUTE
3	BENSON	Min-0592



STRUCTURE DESCRIPTIONS	
Bridge 17:	Stringer/multi-beam or girder - 1939
	Structure No: 101101001711011
	Length: 49'
	Width: 21.8'
	Facility Carried: C2002
	Bridge Type: GALV ROLLED BEAM
	Features Intersected: HUBBARDTON RIVER
	Maintenance/Ownership: Town

	0	1	2	3	4
Road Widths					
Travellane			22		
Roadway			22		
Lane Count			2		
Base					
Subbase					
Curves					
Grades					
Historic Projects					
Maintenance Garage					
Speed Zone					
Functional Class			6		
National Highway System					
Limited Access Highway					
Traffic Counters					
AADT Counts	2014				
	2013				
	2012				
	2011				
	2010				
Crash Locations	2014				
	2013				
	2012				
	2011				
	2010				

Historic Projects Unknown, Retreatment, Resurface, Bituminous Mix, Skinny Mix, Bituminous Seal, Surface Treated Gravel, Cold Plane and Bituminous Concrete, Reclaimed Base and Bituminous Concrete, Plant Mix	Functional Class 1- Interstate System, 2- Other Freeways and Expressways, 3- Principal Arterial, 4- Minor Arterial, 5- Major Collector, 6- Minor Collector	Curves Left (segreg), Right, Grades: grade up, grade down	Road Widths Traffic Counters (counter ID)	AADT Crash Locations: Fatal, Injury, Property Damage Only, Unknown Crash Type	Mileage by Functional Class By Sheet 0592 6 - minor collector 4.240	Mileage by Town By Sheet BENSON - S05921101 4.24 of 4.24	DISTRICT 3	TOWN BENSON	Date: 11/11/16	ROUTE Min-0592 ETE mileage: 0.0 to 4.24
Speed Zones 25, 30, 35, 40, 45, 50, 55, 60, 65					Page Total Mileage: 4.24 mi		Page Total Mileage: 4.24 mi		1 of 1 TOWN mileage: 0.0 to 4.24	1 of 1 ETE mileage: 0.0 to 4.24