

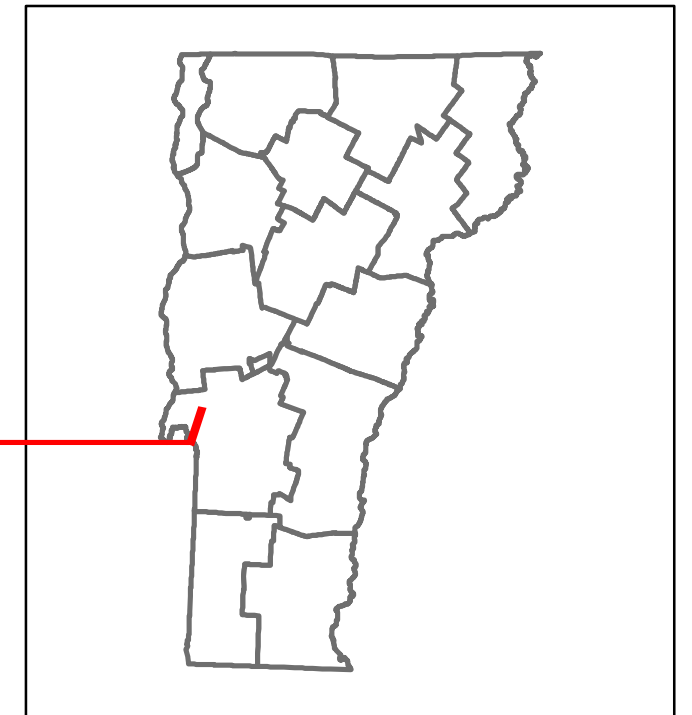


Route Log and Progress Chart

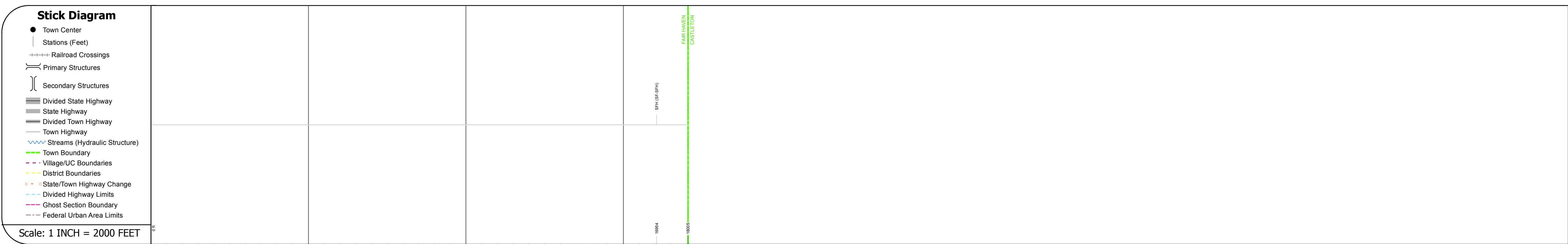
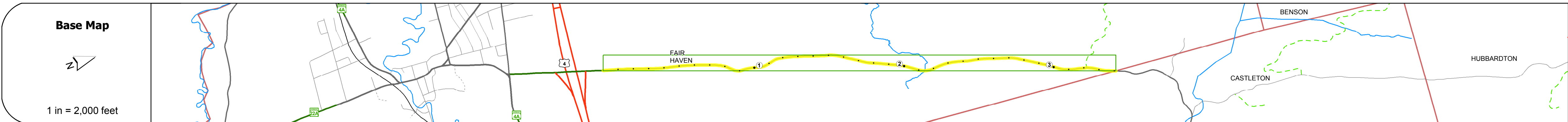
DRAFT

Please Note: Errors and Omissions May Exist.
Contact the VTrans Mapping Section with questions or concerns.

DISTRICT	TOWN	ROUTE
3	FAIR HAVEN	Min-0588



Min-0588



Road Widths	Travellane	17
Roadway	18	
Lane Count	2	
Base		
Subbase		
Curves		
Grades		
Historic Projects		
Maintenance Garage		
Speed Zone		
Functional Class	6	
National Highway System		
Limited Access Highway		
Traffic Counters		
ADT Counts	2014	
	2013	
	2012	
	2011	
	2010	
Crash Locations	2014	
	2013	
	2012	
	2011	
	2010	

STRUCTURE DESCRIPTIONS	

Historic Projects Unknown, Bituminous Concrete, Surface Treated, Retreatment, Bituminous Macadam, Gravel, Resurface, Cold Plane and Plant Mix, Bituminous Mix, Bituminous Concrete, Reclaimed Base and Bituminous Concrete, Skippy Mix, Concrete, Bituminous Seal, Gravel.	Functional Class 1- Interstate System, 2- Other, 3- Principal Arterial, 4- Minor Arterial, 5- Major Collector, 6- Minor Collector, Freeways and Expressways.	Curves Left, Right, Grades: grade up, grade down.	Road Widths Traffic Counters (counter ID).	ADT Crash Locations: Fatal, Property Damage Only, Injury, Unknown Crash Type.	Mileage by Functional Class By Sheet 0588 6 - minor collector 3.410	Mileage by Town By Sheet FAIR HAVEN - S05881107 3.41 of 3.41	DISTRICT 3	TOWN FAIR HAVEN	Date: 11/11/16 1 of 1 TWN mileage: 0.0 to 3.41	ROUTE Min-0588 ETE mileage: 0.0 to 3.41
Indicated plans available - http://vtransmap01.ad.state.vt.us/rp/cpr/D/webstore/					Page Total Mileage: 3.410 mi		Page Total Mileage: 3.41 mi			