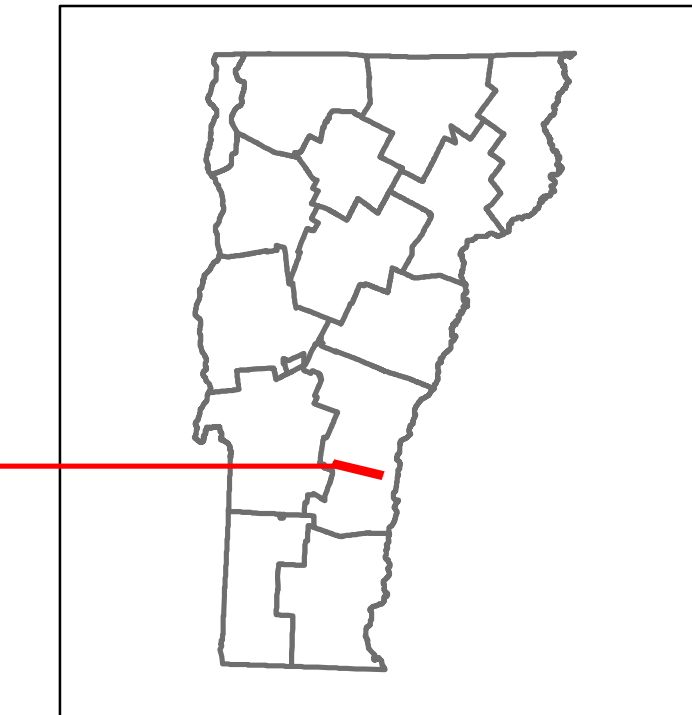
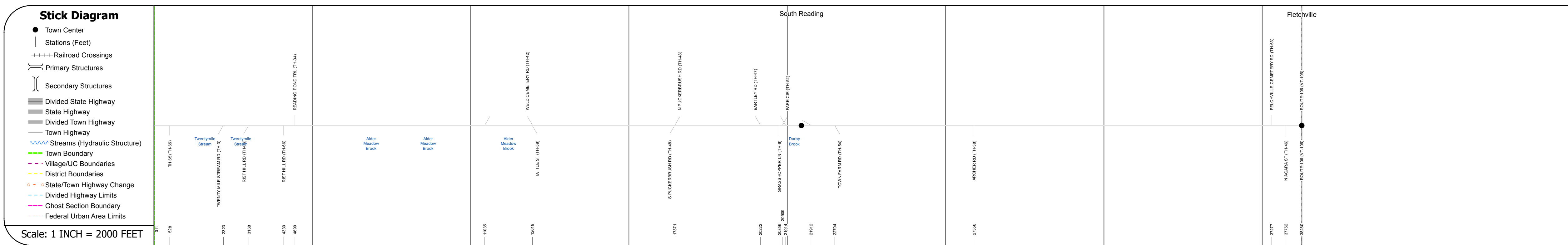
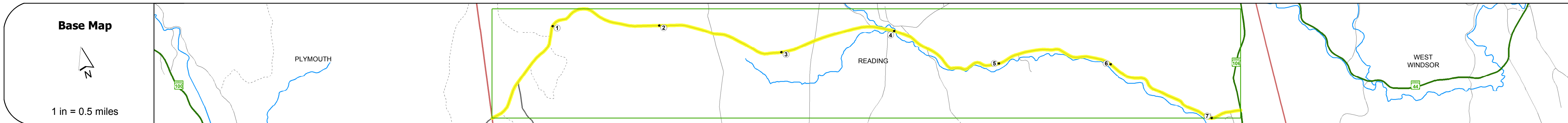


DISTRICT	TOWN	ROUTE
4	READING	Min-0584



Min-0584



0	1	2	3	4	5	6	7
Road Widths							
Travellane							
Roadway							
Lane Count							
Base							
Subbase							
Curves							
Grades							
Historic Projects							
Maintenance Garage							
Speed Zone							
Functional Class							
National Highway System							
Limited Access Highway							
Traffic Counters							
2014							
2013							
2012							
2011							
2010							
Crash Locations							
2014							
2013							
2012							
2011							
2010							

STRUCTURE DESCRIPTIONS

<p>Historic Projects</p> <ul style="list-style-type: none"> Unknown Retreatment Resurface Bituminous Mix Skinny Mix Bituminous Seal <p>Surface Treated</p> <ul style="list-style-type: none"> Gravel Plant Mix Reclaimed Base and Bituminous Concrete <p>Speed Zones</p> <p>25 30 35 40 45 50 55 60 65</p>	<p>Functional Class</p> <ul style="list-style-type: none"> 1 - Interstate System 2 - Other Freeways and Expressways 3 - Principal Arterial 4 - Minor Arterial 5 - Major Collector 6 - Minor Collector 	<p>Curves</p> <ul style="list-style-type: none"> Left Right <p>Grades</p> <ul style="list-style-type: none"> grade up grade down 	<p>Road Widths</p> <p>(ft)</p>	<p>Traffic Counters</p> <p>(counter ID)</p>	<p>Crash Locations</p> <ul style="list-style-type: none"> Fatal Injury Property Damage Only Unknown Crash Type 	<p>AADT</p> <p>(count)</p>	<p>Mileage by Functional Class By Sheet</p> <p>0584 6 - minor collector 7.250</p>	<p>Mileage by Town By Sheet</p> <p>READING - S05841414 7.25 of 7.25</p>	<p>DISTRICT</p> <p>4</p>	<p>TOWN</p> <p>READING</p>	<p>Date: 11/11/16</p> <p>1 of 1</p> <p>TWN mileage: 0.0 to 7.25</p> <p>ETE mileage: 2.7 to 9.95</p>	<p>ROUTE</p> <p>Min-0584</p>
<p>Page Total Mileage: 7.250 mi</p>							<p>Page Total Mileage: 7.25 mi</p>					