

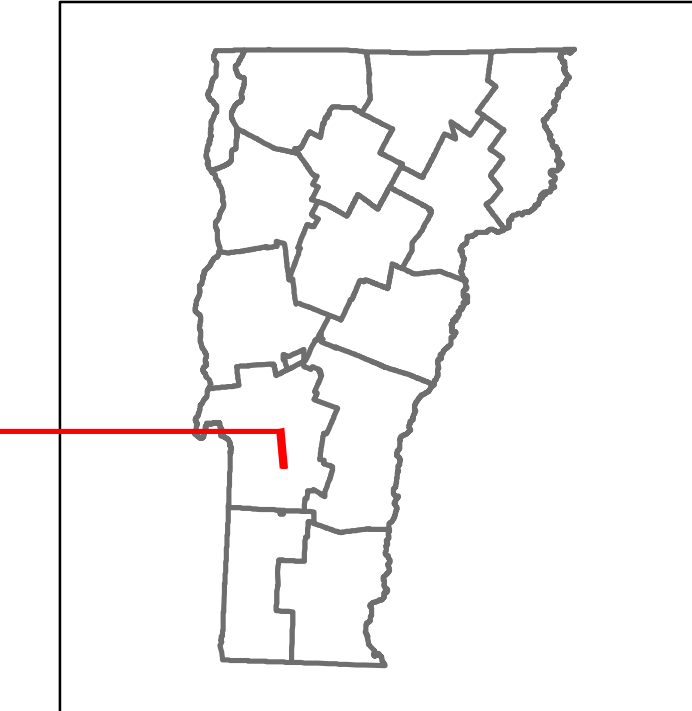


Route Log and Progress Chart

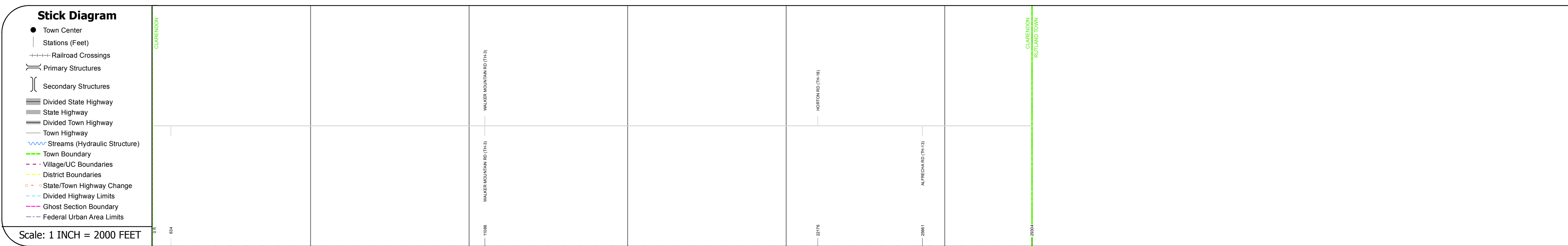
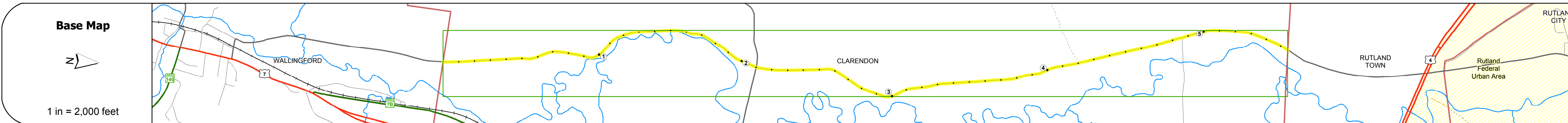
DRAFT

Please Note: Errors and Omissions May Exist.
Contact the VTrans Mapping Section with questions or concerns.

DISTRICT	TOWN	ROUTE
3	CLARENDON	Min-0578



Min-0578



	0	1	2	3	4	5	5.55
Road Widths							
Travellane							
Roadway							
Lane Count							
Base							
Subbase							
Curves							
Grades							
Historic Projects							
Maintenance Garage							
Speed Zone							
Functional Class							
National Highway System							
Limited Access Highway							
Traffic Counters							
AADT Counts							
2014							
2013							
2012							
2011							
2010							
Crash Locations							
2014							
2013							
2012							
2011							
2010							

STRUCTURE DESCRIPTIONS	

Historic Projects Unknown, Retreatment, Resurface, Bituminous Mix, Skiny Mix, Bituminous Seal, Bituminous Concrete, Surface Treated Gravel, Cold Plane and Bituminous Concrete, Reclaimed Base and Bituminous Concrete, Plant Mix	Functional Class 1- Interstate System, 2- Other Freeways and Expressways, 3- Principal Arterial, 4- Minor Arterial, 5- Major Collector, 6- Minor Collector	Curves Left (degrees), Right (degrees)	Road Widths (ft)	AADT (count)	Mileage by Functional Class By Sheet 0578 6 - minor collector 5.550	Mileage by Town By Sheet CLARENDON - S05781105 5.55 of 5.55	DISTRICT 3	TOWN CLARENDON	Date: 11/11/16	ROUTE Min-0578
Crash Locations Fatal, Injury, Property Damage Only, Unknown Crash Type	Speed Zones 25, 30, 35, 40, 45, 50, 55, 60, 65	Grades grade up, grade down	Traffic Counters (counter ID)	Crash Locations Fatal, Injury, Property Damage Only, Unknown Crash Type	Page Total Mileage: 5.550 mi	Page Total Mileage: 5.55 mi	1 of 1 TWN mileage: 0.0 to 5.55	ETE mileage: 1.47 to 7.02		