

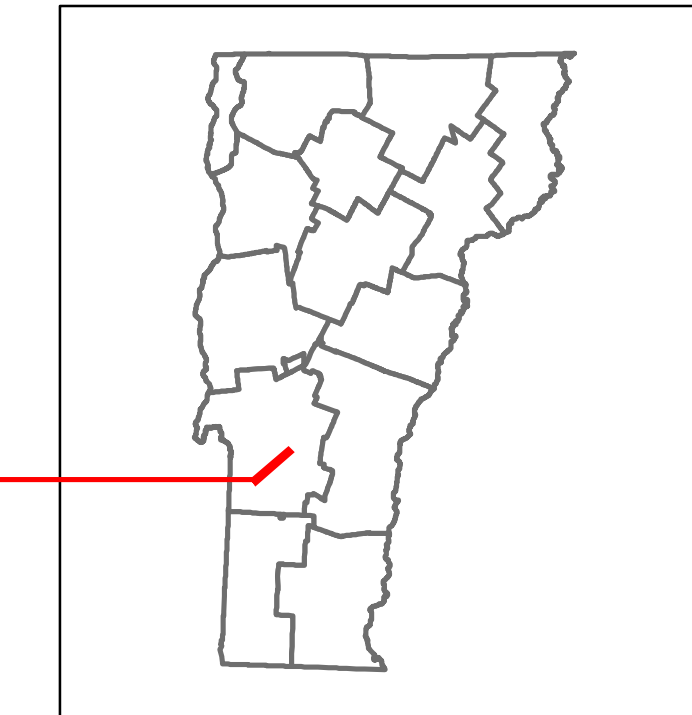


Route Log and Progress Chart

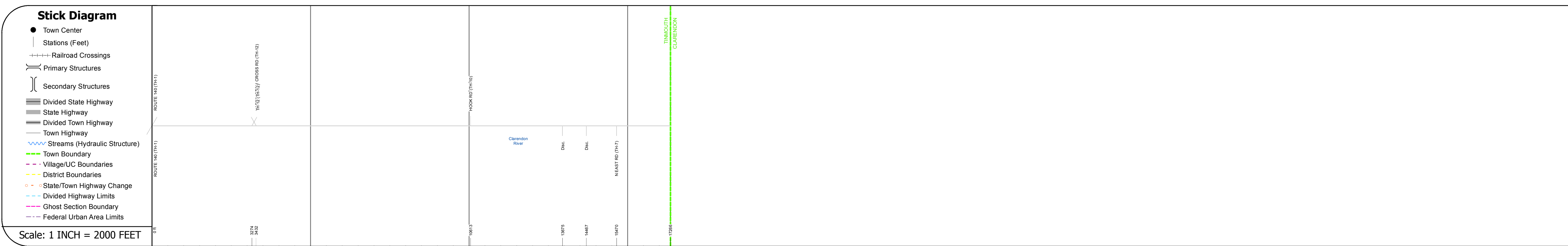
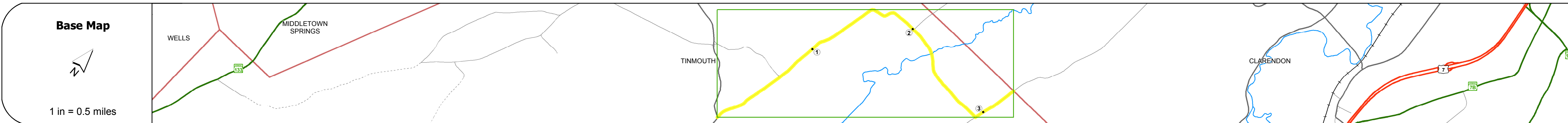
DRAFT

Please Note: Errors and Omissions May Exist.
Contact the VTrans Mapping Section with questions or concerns.

DISTRICT	TOWN	ROUTE
3	TINMOUTH	Min-0574



Min-0574



Station	Travellane	Roadway	Lane Count	Base	Subbase
0					
1					
2					
3					

Station	Curves
0	
1	
2	
3	

Station	Grades
0	
1	
2	
3	

Station	Historic Projects
0	
1	
2	
3	

Station	Maintenance Garage
0	
1	
2	
3	

Station	Speed Zone
0	
1	
2	
3	

Station	Functional Class
0	6
1	6
2	6
3	6

Station	National Highway System
0	
1	
2	
3	

Station	Limited Access Highway
0	
1	
2	
3	

Station	Traffic Counters
0	RSAAH
1	
2	
3	

Year	Station	Crash Locations
2014	0	
2013	0	
2012	0	
2011	0	
2010	0	

STRUCTURE DESCRIPTIONS

Historic Projects Unknown, Retreatment, Resurface, Bituminous Mix, Skinny Mix, Bituminous Seal, Surface Treated Gravel, Cold Plane and Bituminous Concrete, Reclaimed Base and Bituminous Concrete, Plant Mix, Concrete, Gravel	Functional Class 1 - Interstate System, 2 - Other Freeways and Expressways, 3 - Principal Arterial, 4 - Minor Arterial, 5 - Major Collector, 6 - Minor Collector	Curves Left (segreg), Right, Grades: grade up, grade down	Road Widths (ft), Traffic Counters (counter ID)	AADT (count), Crash Locations: Fatal, Injury, Property Damage Only, Unknown Crash Type	Mileage by Functional Class By Sheet 0574 6 - minor collector 3.270	Mileage by Town By Sheet TINMOUTH - S05741124 3.27 of 3.27	DISTRICT 3	TOWN TINMOUTH	Date: 11/11/16	ROUTE Min-0574
					Page Total Mileage: 3.270 mi					