

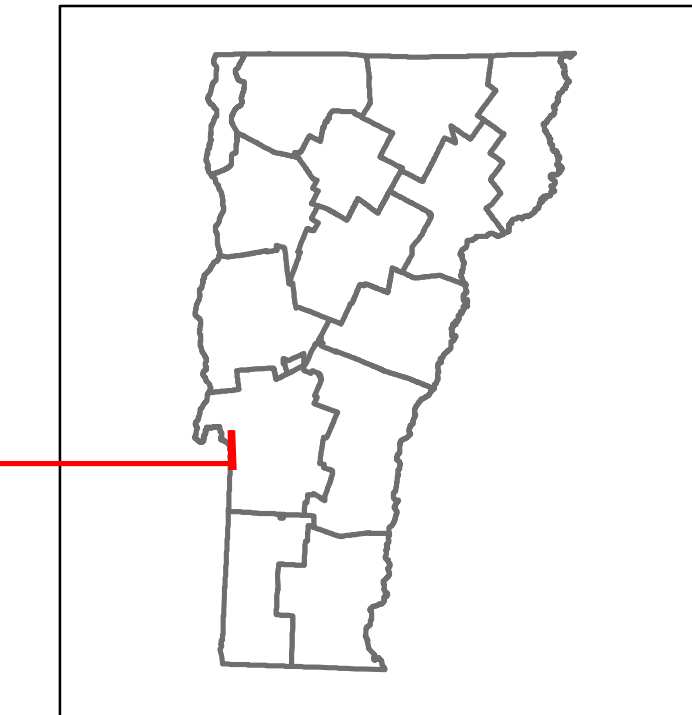


Route Log and Progress Chart

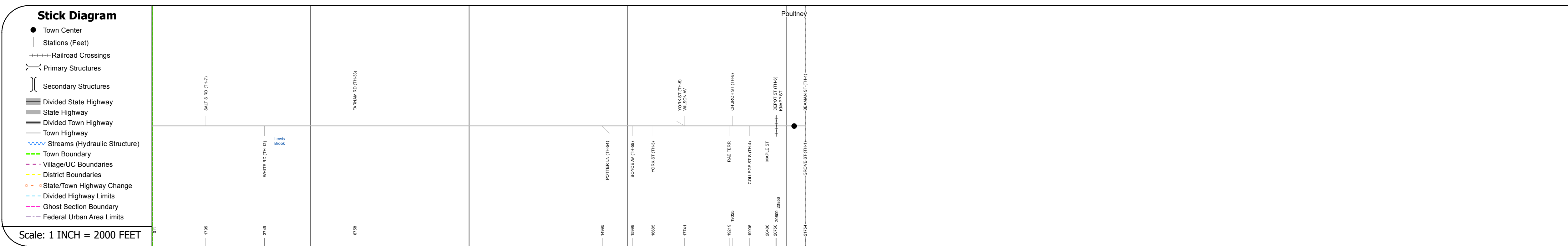
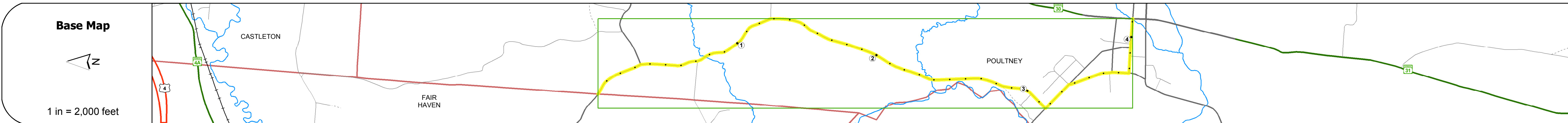
DRAFT

Please Note: Errors and Omissions May Exist.
Contact the VTrans Mapping Section with questions or concerns.

DISTRICT	TOWN	ROUTE
3	POULTNEY	Min-0572



Min-0572



Scale: 1 INCH = 2000 FEET	0	1	2	3	4
Road Widths					
Travellane					
Roadway					
Lane Count					
Base					
Subbase					
Curves					
Grades					
Historic Projects					
Maintenance Garage					
Speed Zone					
Functional Class					
National Highway System					
Limited Access Highway					
Traffic Counters					
AA DT Counts	2014				
	2013				
	2012				
	2011				
	2010				
Crash Locations	2014				
	2013				
	2012				
	2011				
	2010				

STRUCTURE DESCRIPTIONS	

Historic Projects Unknown, Retreatment, Resurface, Bituminous Mix, Skiny Mix, Bituminous Seal, Concrete, Surface Treated Gravel, Plant Mix, Reclaimed Base and Bituminous Concrete	Functional Class 1- Interstate System, 2- Other Freeways and Expressways, 3- Principal Arterial, 4- Minor Arterial, 5- Major Collector, 6- Minor Collector	Curves Left, Right, Grades: grade up, grade down	Road Widths Traffic Counters (counter ID)	AA DT Fatal, Injury, Property Damage Only, Unknown Crash Type	Mileage by Functional Class By Sheet 0572 6 - minor collector 4.120	Mileage by Town By Sheet POULTNEY - S05721117 4.12 of 4.12	DISTRICT 3	TOWN POULTNEY	Date: 11/11/16	ROUTE Min-0572 ETE mileage: 1.27 to 5.39
Speed Zones 25, 30, 35, 40, 45, 50, 55, 60, 65					Page Total Mileage: 4.120 mi		Page Total Mileage: 4.12 mi		1 of 1 TWN mileage: 0.0 to 4.12	