

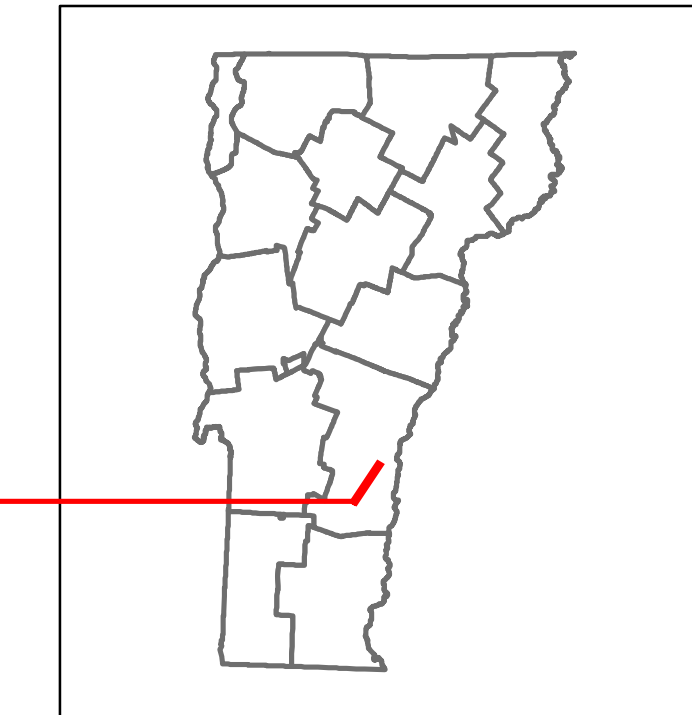


# Route Log and Progress Chart

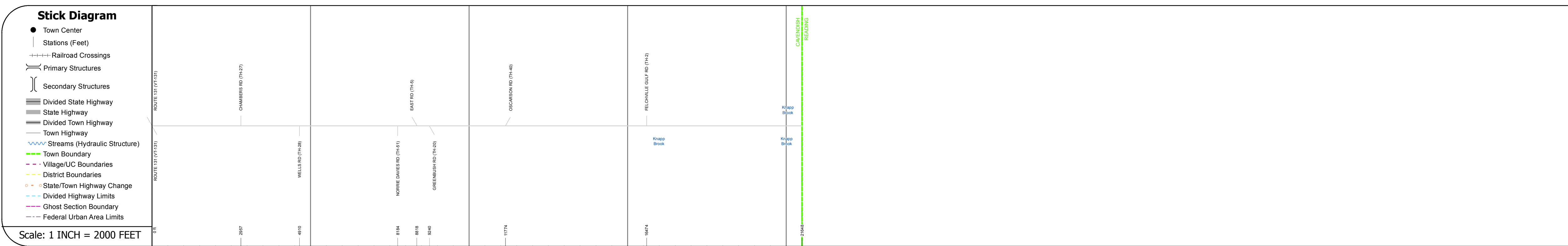
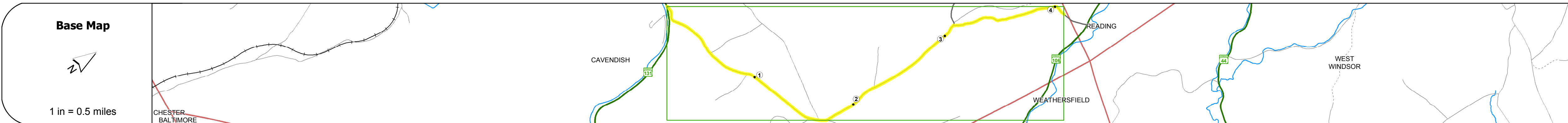
**DRAFT**

Please Note: Errors and Omissions May Exist.  
Contact the VTrans Mapping Section with questions or concerns.

DISTRICT	TOWN	ROUTE
2	CAVENDISH	Min-0570



Min-0570



Travellane	20
Roadway	20
Lane Count	2
Base	
Subbase	

Curves	
--------	--

Grades	
--------	--

Historic Projects	
-------------------	--

Maintenance Garage	
--------------------	--

Speed Zone	
------------	--

Functional Class	6
------------------	---

National Highway System	
-------------------------	--

Limited Access Highway	
------------------------	--

Traffic Counters	Y386, YXAG
------------------	------------

AADT Counts	2014, 2013, 2012, 2011, 2010
-------------	------------------------------

Crash Locations	2014, 2013, 2012, 2011, 2010
-----------------	------------------------------

## STRUCTURE DESCRIPTIONS

--

<b>Historic Projects</b> Unknown, Retreatment, Resurface, Bituminous Mix, Skinny Mix, Bituminous Seal, Bituminous Concrete, Surface Treated Gravel, Plant Mix, Reclaimed Base and Bituminous Concrete	<b>Functional Class</b> 1- Interstate System, 2- Other Freeways and Expressways, 3- Principal Arterial, 4- Minor Arterial, 5- Major Collector, 6- Minor Collector	<b>Curves</b> Left, Right, Grades: grade up, grade down	<b>Road Widths</b> Traffic Counters (counter ID)	<b>Crash Locations</b> Fatal, Property Damage Only, Injury, Unknown Crash Type	<b>AADT</b> (count)	<b>Mileage by Functional Class By Sheet</b> 0570 6 - minor collector 4.100	<b>Mileage by Town By Sheet</b> CAVENDISH - S05701406 4.1 of 4.1	<b>DISTRICT</b> 2	<b>TOWN</b> CAVENDISH	<b>Date:</b> 11/11/16	<b>ROUTE</b> Min-0570 ETE mileage: 0.0 to 4.1
<b>Speed Zones</b> 25, 30, 35, 40, 45, 50, 55, 60, 65						<b>Page Total Mileage: 4.100 mi</b>		<b>Page Total Mileage: 4.1 mi</b>			