Route Log and Progress Chart

DRAFT

Please Note: Errors and Omissions May Exist.
Contact the VTrans Mapping Section with questions or concerns.

DISTRICT	TOWN	ROUTE
1	PAWLET	Min-0564

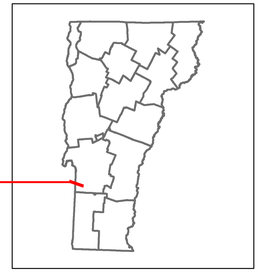

Min-0564

Base Map

1 in = 2,000 feet



Stick Diagram

- Town Center
- Stations (Feet)
- Railroad Crossings
- Primary Structures
- Secondary Structures
- Divided State Highway
- State Highway
- Divided Town Highway
- Town Highway
- Streams (Hydraulic Structure)
- Town Boundary
- Village/UC Boundaries
- District Boundaries
- State/Town Highway Change
- Divided Highway Limits
- Ghost Section Boundary
- Federal Urban Area Limits

Scale: 1 INCH = 2000 FEET



Road Widths

Travellane	20
Roadway	20
Lane Count	2
Base	
Subbase	

Curves

Grades

Historic Projects

Maintenance Garage

Speed Zone

Functional Class — 6

National Highway System

Limited Access Highway

Traffic Counters — RXAT, RXAS

AADT Counts — 2014, 2013, 2012, 2011, 2010

Crash Locations — 2014, 2013, 2012, 2011, 2010

STRUCTURE DESCRIPTIONS

Bridge 25:
Stringer/multi-beam or girder - 1933
Structure No. 101114002511141
Length: 64'
Width: 26.8'
Facility Carried: C2002
Bridge Type: ROLLED BEAM
Features Intersected: METTAWEE RIVER
Surface: Bituminous
Maintenance/Ownership: Town

Historic Projects

- Unknown
- Retreatment
- Resurface
- Bituminous Mix
- Skinny Mix
- Bituminous Seal
- Bituminous Concrete
- Bituminous Macadam
- Cold Plane and Bituminous Concrete
- Concrete
- Gravel
- Surface Treated Gravel
- Plant Mix
- Reclaimed Base and Bituminous Concrete

Indicated plans available - http://vtransmap01.aot.state.vt.us/rp/dpr/DIwebstore/

Functional Class

- 1 - Interstate System
- 2 - Other Freeways and Expressways
- 3 - Principal Arterial
- 4 - Minor Arterial
- 5 - Major Collector
- 6 - Minor Collector

Speed Zones

SPEED LIMIT 25, 30, 35, 40, 45, 50, 55, 60, 65

Curves — (degrees) Left, Right

Grades — (percent) grade up, grade down

Road Widths — (ft)

Traffic Counters — (counter ID)

AADT — (count)

Crash Locations

- Fatal
- Injury
- Property Damage Only
- Unknown Crash Type

Mileage by Functional Class By Sheet

0564	6 - Minor Collector	1.720

Page Total Mileage: 1.720 mi

Mileage by Town By Sheet

PAWLET - S05641114		1.72 of 1.72

Page Total Mileage: 1.72 mi

DISTRICT	TOWN	Date: 11/11/16	ROUTE
1	PAWLET	1 of 1 TWN mileage: 0.0 to 1.72	Min-0564 ETE mileage: 0.0 to 1.72