

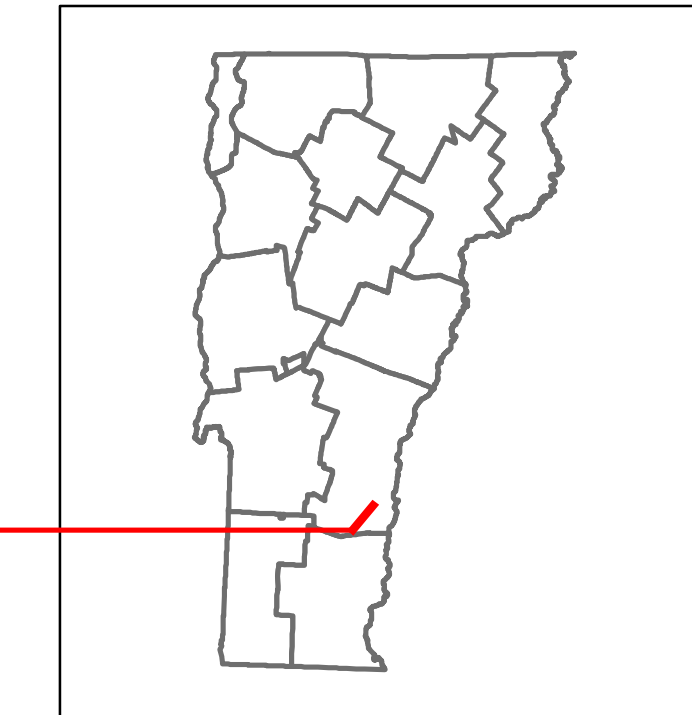


Route Log and Progress Chart


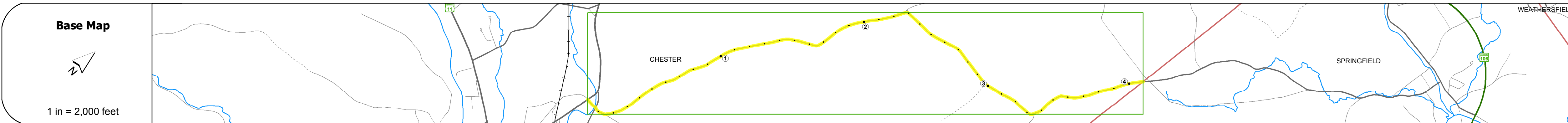
DRAFT

Please Note: Errors and Omissions May Exist.
Contact the VTrans Mapping Section with questions or concerns.

DISTRICT	TOWN	ROUTE
2	CHESTER	Min-0562



Min-0562



STRUCTURE DESCRIPTIONS	
Bridge 63:	Stringer/multi-beam or girder - 1919
	Structure No: 101407006314071
	Length: 45'
	Width: 15.1'
	Facility Carried: C2009
	Bridge Type: ROLLED BM TIMBER DK
	Features Intersected: WILLIAMS RIVER
	Surface: Timber
	Maintenance/Ownership: Town

	0	1	2	3	4
Road Widths					
Travellane					
Roadway					
Lane Count					
Base					
Subbase					
Curves					
Grades					
Historic Projects					
Maintenance Garage					
Speed Zone					
Functional Class			6		
National Highway System					
Limited Access Highway					
Traffic Counters		Y235		Y244	
AADT Counts	2014				
	2013				
	2012				
	2011				
	2010				
Crash Locations	2014				
	2013				
	2012				
	2011				
	2010				

Historic Projects Unknown, Retreatment, Resurface, Bituminous Mix, Skinny Mix, Bituminous Seal, Bituminous Concrete, Surface Treated Gravel, Cold Plane and Bituminous Concrete, Reclaimed Base and Bituminous Concrete, Plant Mix	Functional Class 1- Interstate System, 2- Other Freeways and Expressways, 3- Principal Arterial, 4- Minor Arterial, 5- Major Collector, 6- Minor Collector	Curves Left (degrees), Right (degrees)	Road Widths (ft)	Traffic Counters (counter ID)	Crash Locations Fatal, Injury, Property Damage Only, Unknown Crash Type	AADT (count)	Mileage by Functional Class By Sheet 0562 6 - minor collector 4.090	Mileage by Town By Sheet CHESTER - S05621407 4.09 of 4.09	DISTRICT 2	TOWN CHESTER	Date: 11/11/16	ROUTE Min-0562
Speed Zones 25, 30, 35, 40, 45, 50, 55, 60, 65						Page Total Mileage: 4.090 mi	Page Total Mileage: 4.09 mi	1 of 1 TOWN mileage: 0.0 to 4.09	ETE mileage: 0.0 to 4.09			