Route Log and Progress Chart

DRAFT

Please Note: Errors and Omissions May Exist.
Contact the VTrans Mapping Section with questions or concerns.

DISTRICT	TOWN	ROUTE
1	MANCHESTER	Min-0548

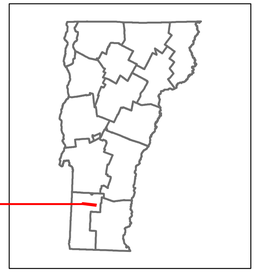

Min-0548

Base Map

N

1 in = 2,000 feet

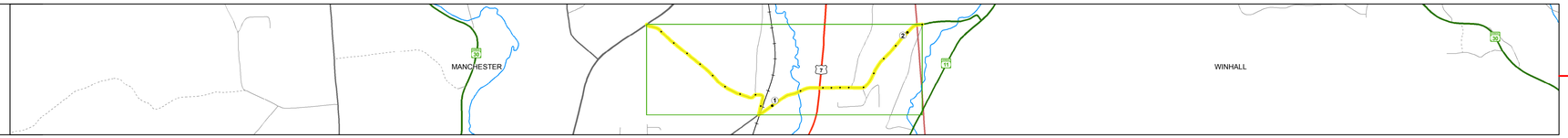

Stick Diagram

- Town Center
- Stations (Feet)
- Railroad Crossings
- Primary Structures
- Secondary Structures
- Divided State Highway
- State Highway
- Divided Town Highway
- Town Highway
- Streams (Hydraulic Structure)
- Town Boundary
- Village/UC Boundaries
- District Boundaries
- State/Town Highway Change
- Divided Highway Limits
- Ghost Section Boundary
- Federal Urban Area Limits

Scale: 1 INCH = 2000 FEET



Road Widths

	0	1	2
Travellane	18		
Roadway	18		
Lane Count	2		
Base			
Subbase			

Curves

Grades

Historic Projects

Maintenance Garage

Speed Zone

Functional Class

6

National Highway System

Limited Access Highway

Traffic Counters

AADT Counts

2014
2013
2012
2011
2010

Crash Locations

2014
2013
2012
2011
2010

STRUCTURE DESCRIPTIONS

Culvert 28:
Culvert - 1989
Structure No. 200019002802062
Length: 42'
Under Clearance: 14.58'
Facility Carried: US 00007 ML
Bridge Type: MULTI PLATE ARCH
Features Intersected: TH8-BARNUMVILLE ROAD
Maintenance/Ownership: State

Bridge 24:
Slab - 1965
Structure No. 100206002402061
Length: 31'
Width: 23.2'
Facility Carried: C2008
Bridge Type: CONCRETE SLAB
Features Intersected: BATTEN KILL RIVER
Surface: Bituminous
Maintenance/Ownership: Town

Historic Projects

- Unknown
- Retreatment
- Resurface
- Bituminous Mix
- Skinny Mix
- Bituminous Seal
- Bituminous Concrete
- Bituminous Macadam
- Cold Plane and Bituminous Concrete
- Concrete
- Gravel
- Surface Treated Gravel
- Plant Mix
- Reclaimed Base and Bituminous Concrete

Indicated plans available - http://vtransmap01.aot.state.vt.us/rp/dpr/DIwebstore/

Functional Class

- 1 - Interstate System
- 2 - Other Freeways and Expressways
- 3 - Principal Arterial
- 4 - Minor Arterial
- 5 - Major Collector
- 6 - Minor Collector

Speed Zones

SPEED LIMIT 25, 30, 35, 40, 45, 50, 55, 60, 65

Curves

(degrees) Left Right

Grades

(percent) grade up grade down

Road Widths

(ft)

Traffic Counters

(counter ID)

AADT

(count)

Crash Locations

- Fatal
- Injury
- Property Damage Only
- Unknown Crash Type

Mileage by Functional Class By Sheet

0548	6 - Minor Collector	2.100

Page Total Mileage: 2.100 mi

Mileage by Town By Sheet

MANCHESTER - S05480206		2.1 of 2.1

Page Total Mileage: 2.1 mi

DISTRICT	TOWN	Date: 11/11/16	ROUTE
1	MANCHESTER	1 of 1 TWN mileage: 0.0 to 2.1	Min-0548 ETE mileage: 0.0 to 2.1