


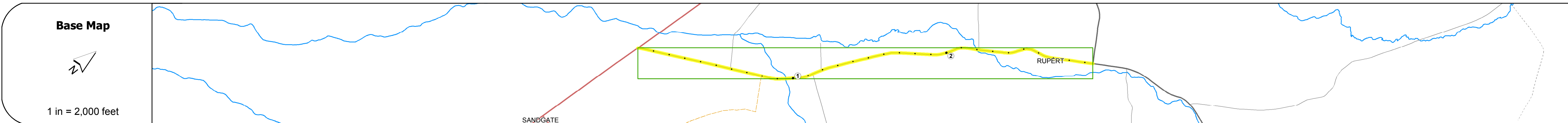
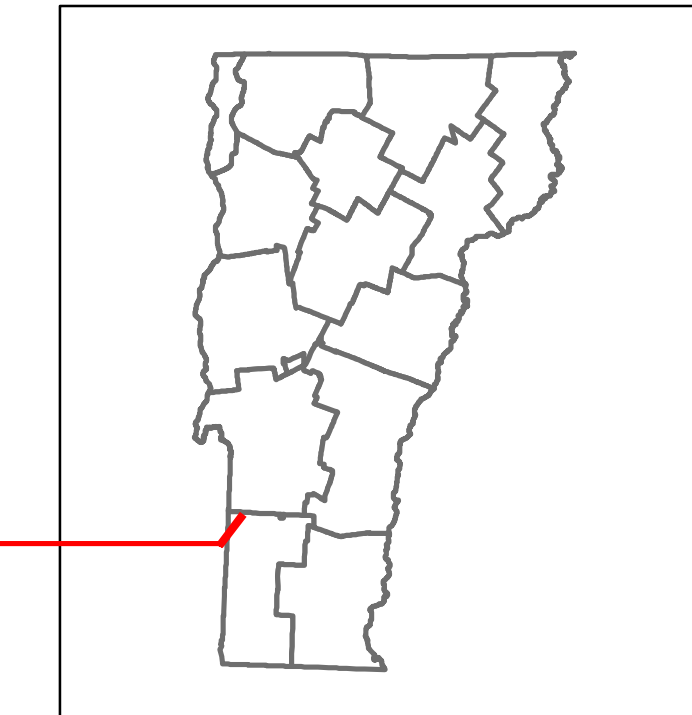


# Route Log and Progress Chart

**DRAFT**

Please Note: Errors and Omissions May Exist.  
Contact the VTrans Mapping Section with questions or concerns.

DISTRICT	TOWN	ROUTE
1	RUPERT	Min-0544



STRUCTURE DESCRIPTIONS	
Bridge 13:	Stringer/multi-beam or girder - 1941
	Structure No: 100210001302101
	Length: 59'
	Width: 27.6'
	Facility Carried: C2001
	Bridge Type: ROLLED BEAM
	Features Intersected: WHITE CREEK
	Surface: Bituminous
	Maintenance/Ownership: Town

Category	Station 0	Station 1	Station 2
<b>Road Widths</b>			
Travellane		22	
Roadway		22	
Lane Count		2	
Base			
Subbase			
<b>Curves</b>			
<b>Grades</b>			
<b>Historic Projects</b>			
<b>Maintenance Garage</b>			
<b>Speed Zone</b>			
<b>Functional Class</b>		6	
<b>National Highway System</b>			
<b>Limited Access Highway</b>			
<b>Traffic Counters</b>	8228		8XBC
<b>AADT Counts</b>	2014		
	2013		
	2012		
	2011		
	2010		
<b>Crash Locations</b>	2014		
	2013		
	2012		
	2011		
	2010		

<b>Historic Projects</b> Unknown, Bituminous Concrete, Surface Treated, Retreatment, Bituminous Macadam, Gravel, Resurface, Cold Plane and Plant Mix, Bituminous Concrete, Reclaimed Base and Bituminous Concrete, Skinny Mix, Concrete, Bituminous Seal, Gravel.	<b>Functional Class</b> 1- Interstate System, 2- Other, 3- Principal Arterial, 4- Minor Arterial, 5- Major Collector, 6- Minor Collector.	<b>Curves</b> Left, Right, Grades: grade up, grade down.	<b>Road Widths</b> Traffic Counters (counter ID).	<b>Crash Locations</b> Fatal, Property Damage Only, Injury, Unknown Crash Type.	<b>AADT</b> (count)	<b>Mileage by Functional Class By Sheet</b> 0544 6 - minor collector 2.950	<b>Mileage by Town By Sheet</b> RUPERT - S05440210 2.95 of 2.95	<b>DISTRICT</b> 1	<b>TOWN</b> RUPERT	<b>Date:</b> 11/11/16	<b>ROUTE</b> Min-0544
<b>Speed Zones</b> 25, 30, 35, 40, 45, 50, 55, 60, 65						<b>Page Total Mileage:</b> 2.950 mi	<b>Page Total Mileage:</b> 2.95 mi	<b>1 of 1</b> TWN mileage: 0.0 to 2.95	<b>ETE mileage:</b> 0.0 to 2.95		

For More Information Contact - Vermont Agency of Transportation, Policy, Planning and Intermodal Development Division - Mapping Section, 1 National Life Drive, Montpelier, VT 05633-5001 Telephone: 802-828-2600.