

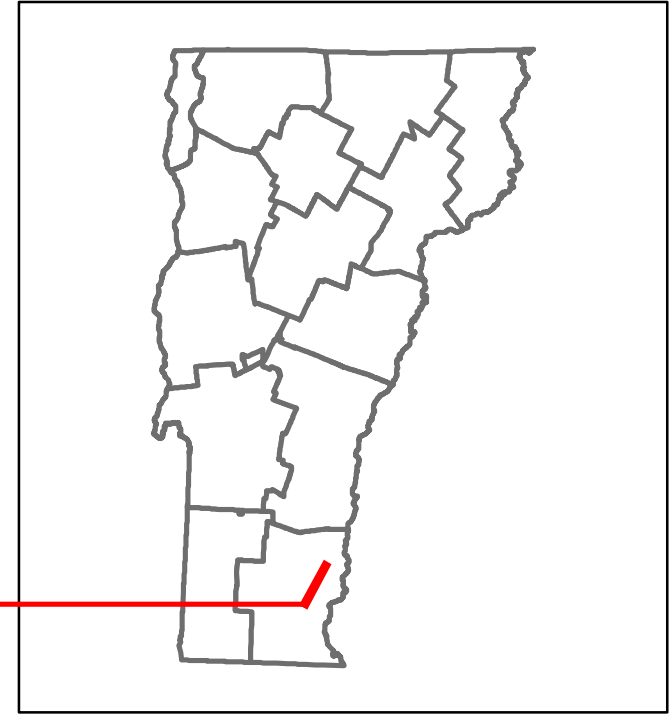


Route Log and Progress Chart

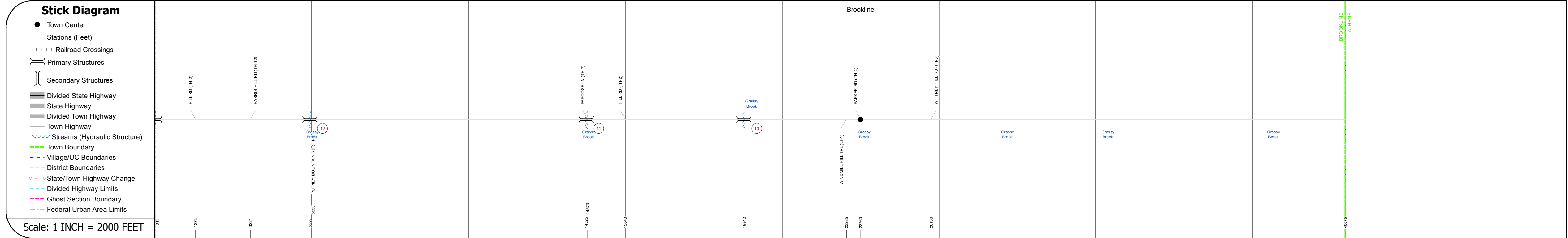
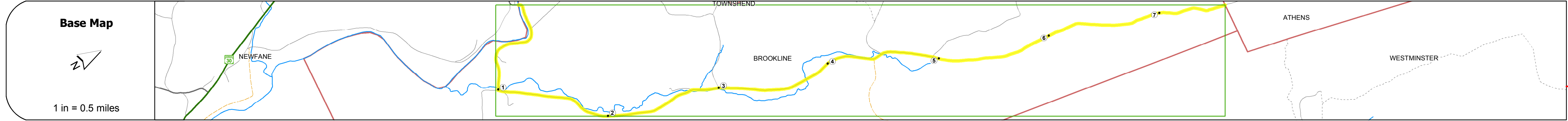
DRAFT

Please Note: Errors and Omissions May Exist.
Contact the VTrans Mapping Section with questions or concerns.

DISTRICT	TOWN	ROUTE
2	BROOKLINE	Min-0538



Min-0538



Station	0	1	2	3	4	5	6	7	7.59
Road Widths									
Travellane									
Roadway									
Lane Count									
Base									
Subbase									
Curves									
Grades									
Historic Projects									
Maintenance Garage									
Speed Zone									
Functional Class				6					
National Highway System									
Limited Access Highway									
Traffic Counters						3033		3041	
AA DT Counts									
2014									
2013									
2012									
2011									
2010									
Crash Locations									
2014									
2013									
2012									
2011									
2010									

STRUCTURE DESCRIPTIONS

Bridge 19:
Truss - thru - 1928
Structure No: 101303001913031
Length: 194'
Height: 15.0'
Width: 18.0'
Facility Carried: C2001
Bridge Type: STEEL THRU TRUSS
Features Intersected: WEST RIVER
3
Surface: Concrete
Maintenance/Ownership: Town

Bridge 12:
Stringer/multi-beam or girder - 1939
Structure No: 101303001213031
Length: 84'
Width: 23.7'
Facility Carried: C2001
Bridge Type: ROLLED BEAM
Features Intersected: GRASSY BROOK
Maintenance/Ownership: Town

Bridge 11:
Tee Beam - 1932
Structure No: 101303001113031
Length: 68'
Width: 20.0'
Facility Carried: C2001
Bridge Type: 2 SP CONCRETE T-BEAM
Features Intersected: GRASSY BROOK
Surface: Bituminous
Maintenance/Ownership: Town

Bridge 10:
Tee Beam - 1925
Structure No: 101303001013031
Length: 33'
Width: 26.4'
Facility Carried: C2001
Bridge Type: TBEAM WIDE W/ STL BM
Features Intersected: GRASSY BROOK
Surface: Bituminous
Maintenance/Ownership: Town

Historic Projects Unknown, Retreatment, Resurface, Bituminous Mix, Bituminous Seal, Surface Treated Gravel, Cold Plane and Reclaimed Base and Bituminous Concrete, Concrete	Functional Class 1- Interstate System, 2- Other Freeways and Expressways, 3- Principal Arterial, 4- Minor Arterial, 5- Major Collector, 6- Minor Collector	Curves Left, Right, Grades: grade up, grade down	Road Widths Traffic Counters (counter ID)	AA DT Fatal, Property Damage Only, Injury, Unknown Crash Type	Mileage by Functional Class By Sheet 0538 6 - minor collector 7.590	Mileage by Town By Sheet BROOKLINE - S05381303 7.59 of 7.59	DISTRICT 2	TOWN BROOKLINE	Date: 11/11/16	ROUTE Min-0538
Speed Zones 25, 30, 35, 40, 45, 50, 55, 60, 65						Page Total Mileage: 7.590 mi	Page Total Mileage: 7.59 mi	1 of 1 TWN mileage: 0.0 to 7.59	ETE mileage: 0.53 to 8.12	