

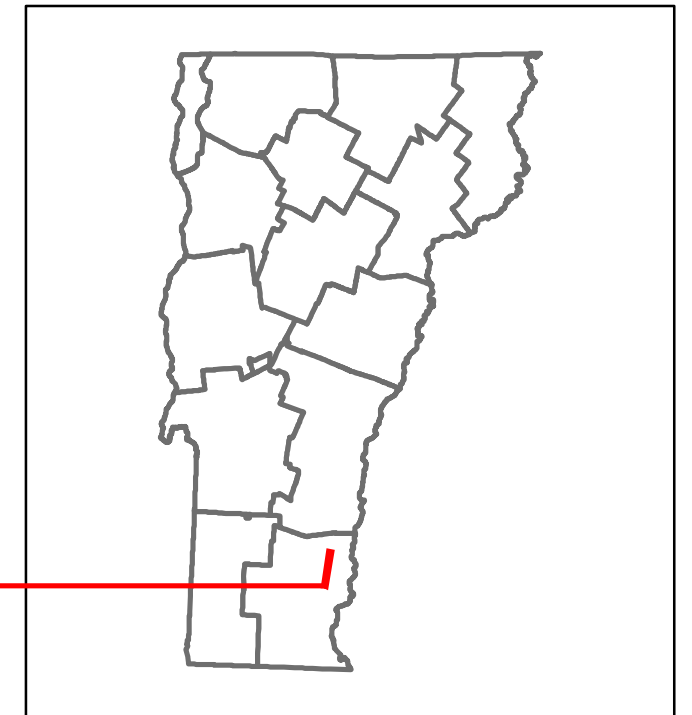


Route Log and Progress Chart

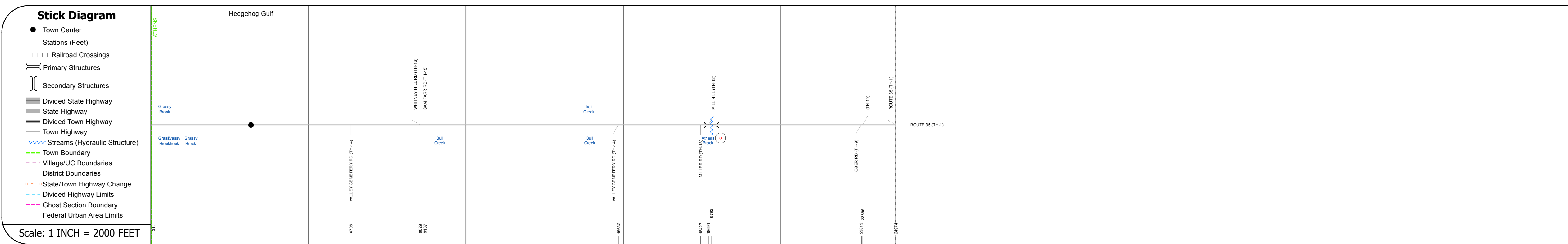
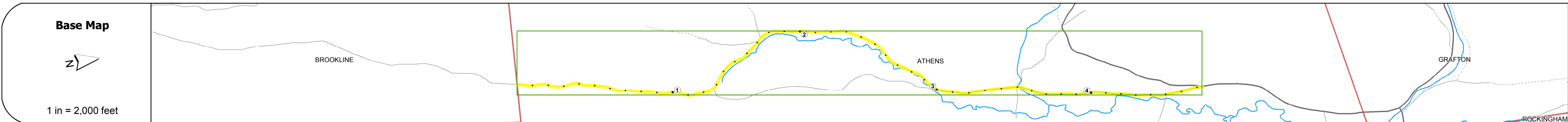
DRAFT

Please Note: Errors and Omissions May Exist.
Contact the VTrans Mapping Section with questions or concerns.

DISTRICT	TOWN	ROUTE
2	ATHENS	Min-0538



Min-0538



STRUCTURE DESCRIPTIONS

Bridge 5:
Slab - 1948
Structure No: 101301000513011
Length: 25'
Width: 28.3'
Facility Carried: C2002
Bridge Type: CONCRETE SLAB
Features Intersected: ATHENS BROOK
Surface: Bituminous
Maintenance/Ownership: Town

Road Widths	Travellane	22
	Roadway	27
	Lane Count	2
	Base	
	Subbase	
Curves		
Grades		
Historic Projects		
Maintenance Garage		
Speed Zone		
Functional Class	6	
National Highway System		
Limited Access Highway		
Traffic Counters		XXAV
AAADT Counts	2014	
	2013	
	2012	
	2011	
	2010	
Crash Locations	2014	
	2013	
	2012	
	2011	
	2010	

Historic Projects Unknown, Bituminous Concrete, Retreatment, Bituminous Macadam, Resurface, Cold Plane and Bituminous Concrete, Bituminous Mix, Concrete, Bituminous Seal, Gravel, Surface Treated Gravel, Plant Mix, Reclaimed Base and Bituminous Concrete	Functional Class 1- Interstate System, 2- Other Freeways and Expressways, 3- Principal Arterial, 4- Minor Arterial, 5- Major Collector, 6- Minor Collector	Curves Left, Right Grades grade up, grade down	Traffic Counters (counter ID)	Crash Locations Fatal, Injury, Property Damage Only, Unknown Crash Type	Mileage by Functional Class By Sheet 0538 6 - minor collector 4.730	Mileage by Town By Sheet ATHENS - S05381301 4.73 of 4.73	DISTRICT 2	TOWN ATHENS	Date: 11/11/16	ROUTE Min-0538 ETE mileage: 8.12 to 12.85
Page Total Mileage: 4.730 mi					Page Total Mileage: 4.73 mi					

For More Information Contact - Vermont Agency of Transportation, Policy, Planning and Intermodal Development Division - Mapping Section, 1 National Life Drive, Montpelier, VT 05633-5001 Telephone: 802-828-2600.