

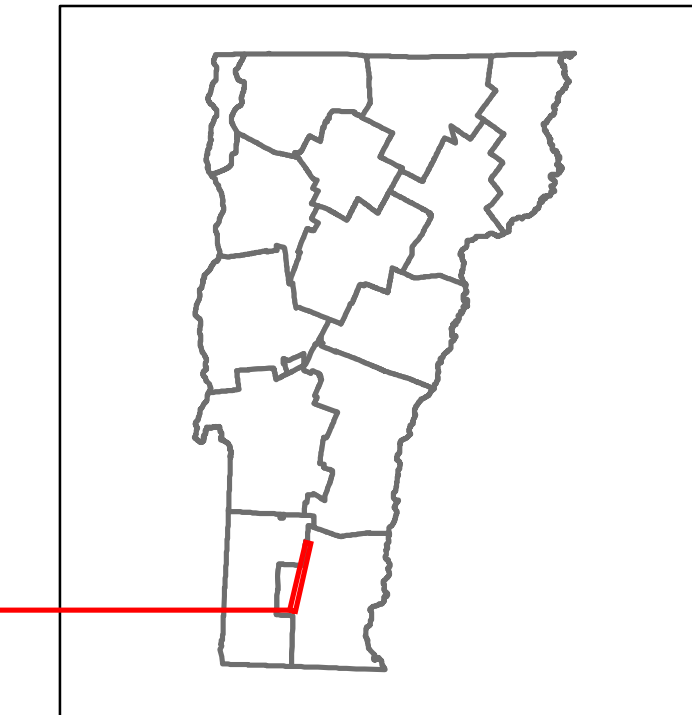


Route Log and Progress Chart


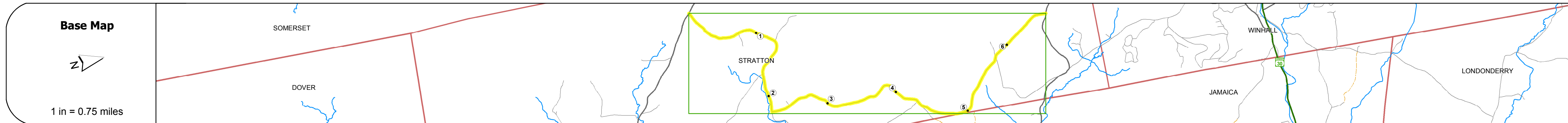
DRAFT

Please Note: Errors and Omissions May Exist.
Contact the VTrans Mapping Section with questions or concerns.

DISTRICT	TOWN	ROUTE
1	STRATTON	Min-0534



Min-0534



STRUCTURE DESCRIPTIONS

	0	1	2	3	4	5	6
Road Widths Travellane Roadway Lane Count Base Subbase							
Curves							
Grades							
Historic Projects							
Maintenance Garage							
Speed Zone							
Functional Class							
National Highway System							
Limited Access Highway							
Traffic Counters	XXBE				XXBF		XXBD
AADT Counts	2014						
	2013						
	2012						
	2011						
	2010						
Crash Locations							
	2014						
	2013						
	2012						
	2011						
	2010						

Historic Projects Unknown, Retreatment, Resurface, Bituminous Mix, Skinny Mix, Bituminous Seal Bituminous Concrete, Surface Treated Gravel, Cold Plane and Bituminous Concrete, Concrete, Reclaimed Base and Bituminous Concrete	Functional Class 1- Interstate System, 2- Other Freeways and Expressways, 3- Principal Arterial, 4- Minor Arterial, 5- Major Collector, 6- Minor Collector	Curves Left, Right Grades grade up, grade down	Road Widths (ft) Traffic Counters (counter ID)	Crash Locations Fatal, Injury, Property Damage Only, Unknown Crash Type	Mileage by Functional Class By Sheet 0534 6 - minor collector 6.660	Mileage by Town By Sheet STRATTON - S05341316 6.66 of 6.66	DISTRICT 1	TOWN STRATTON	Date: 11/11/16 1 of 1 TWN mileage: 0.0 to 6.66	ROUTE Min-0534 ETE mileage: 0.0 to 6.66
					Page Total Mileage: 6.660 mi					

For More Information Contact - Vermont Agency of Transportation, Policy, Planning and Intermodal Development Division - Mapping Section, 1 National Life Drive, Montpelier, VT 05633-5001 Telephone: 802-828-2600.