

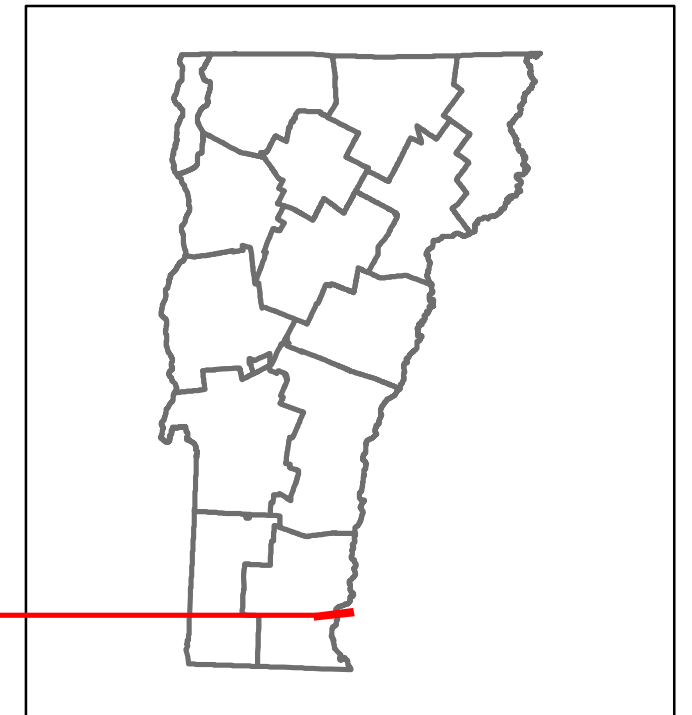


Route Log and Progress Chart


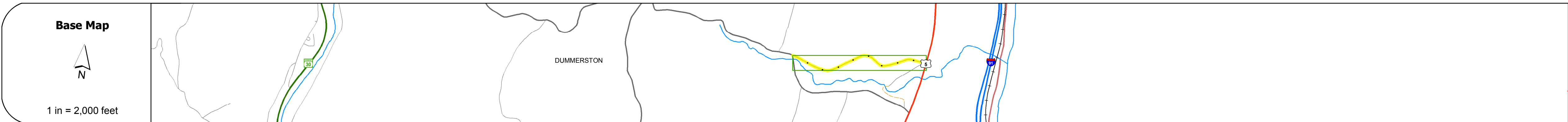
DRAFT

Please Note: Errors and Omissions May Exist.
Contact the VTrans Mapping Section with questions or concerns.

DISTRICT	TOWN	ROUTE
2	DUMMERSTON	Min-0532



Min-0532



Curves	
---------------	--

Grades	
---------------	--

Historic Projects	
--------------------------	--

Maintenance Garage	
---------------------------	--

Speed Zone	
-------------------	--

Functional Class	6
-------------------------	---

National Highway System	
--------------------------------	--

Limited Access Highway	
-------------------------------	--

Traffic Counters	XXAR
-------------------------	------

AADT Counts	2014	
	2013	
	2012	
	2011	
	2010	

Crash Locations	2014	
	2013	
	2012	
	2011	
	2010	

STRUCTURE DESCRIPTIONS	

Historic Projects Unknown, Retreatment, Resurface, Bituminous Mix, Skinny Mix, Bituminous Seal, Surface Treated Gravel, Plant Mix, Reclaimed Base and Bituminous Concrete, Concrete, Gravel	Functional Class 1- Interstate System, 2- Other Freeways and Expressways, 3- Principal Arterial, 4- Minor Arterial, 5- Major Collector, 6- Minor Collector	Curves Left (segreg), Right, Grades: grade up, grade down	Road Widths Traffic Counters (counter ID)	AADT Fatal, Injury, Property Damage Only, Unknown Crash Type	Mileage by Functional Class By Sheet 0532 6 - minor collector 0.880	Mileage by Town By Sheet DUMMERSTON - S05321305 0.88 of 0.88	DISTRICT 2	TOWN DUMMERSTON	Date: 11/11/16	ROUTE Min-0532 ETE mileage: 0.0 to 0.88
					Page Total Mileage: 0.880 mi					