Route Log and Progress Chart

DRAFT

Please Note: Errors and Omissions May Exist.
Contact the VTrans Mapping Section with questions or concerns.

DISTRICT	TOWN	ROUTE
1	WILMINGTON	Min-0526

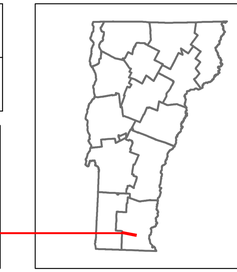

Min-0526

Base Map

N

1 in = 2,000 feet

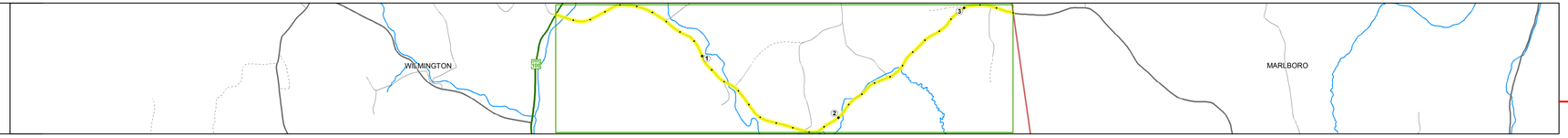

Stick Diagram

- Town Center
- Stations (Feet)
- Railroad Crossings
- Primary Structures
- Secondary Structures
- Divided State Highway
- State Highway
- Divided Town Highway
- Town Highway
- Streams (Hydraulic Structure)
- Town Boundary
- Village/UC Boundaries
- District Boundaries
- State/Town Highway Change
- Divided Highway Limits
- Ghost Section Boundary
- Federal Urban Area Limits

Scale: 1 INCH = 2000 FEET

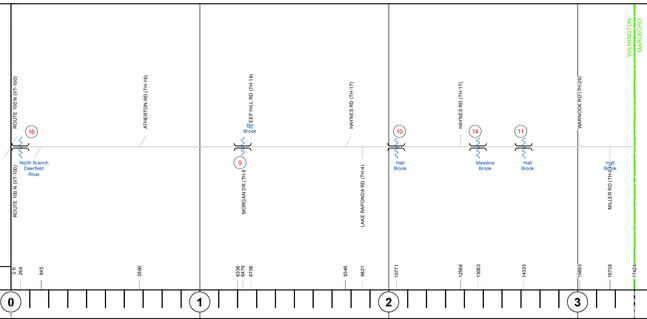

Road Widths

Travellane	24
Roadway	24
Lane Count	2
Base	
Subbase	

Curves

Grades

Historic Projects

Maintenance Garage

Speed Zone

Functional Class

6

National Highway System

Limited Access Highway

Traffic Counters

X360

AADT Counts

2014
2013
2012
2011
2010

Crash Locations

2014
2013
2012
2011
2010

STRUCTURE DESCRIPTIONS

Bridge 16:
Stringer/multi-beam or girder - 1939
Structure No. 101322001613221
Length: 129'
Width: 23.5'
Weight Limit: 0
Facility Carried: C2003
Bridge Type: 2 SP CONT ROLLED BM
Features Intersected: N BR DEERFIELD RIVER
Surface: Bituminous
Maintenance/Ownership: Town

Bridge 9:
Tee Beam - 1936
Structure No. 101322000913221
Length: 34'
Width: 24.0'
Facility Carried: C2003
Bridge Type: CONCRETE T-BEAM
Features Intersected: BILL BROOK
Surface: Bituminous
Maintenance/Ownership: Town

Bridge 10:
Tee Beam - 1939
Structure No. 101322001013221
Length: 34'
Width: 23.9'
Facility Carried: C2003
Bridge Type: CONCRETE T-BEAM
Features Intersected: HALL BROOK
Surface: Bituminous
Maintenance/Ownership: Town

Bridge 14:
Tee Beam - 1939
Structure No. 101322001413221
Length: 54'
Width: 25.5'
Facility Carried: C2003
Bridge Type: CONCRETE T-BEAM
Features Intersected: MEADOW BROOK
Surface: Bituminous
Maintenance/Ownership: Town

Bridge 11:
Tee Beam - 1939
Structure No. 101322001113221
Length: 39'
Width: 21.7'
Facility Carried: C2003
Bridge Type: CONCRETE T-BEAM
Features Intersected: HALL BROOK
Surface: Bituminous
Maintenance/Ownership: Town

Historic Projects

- Unknown
- Retreatment
- Resurface
- Bituminous Mix
- Skinny Mix
- Bituminous Seal
- Bituminous Concrete
- Bituminous Macadam
- Cold Plane and Bituminous Concrete
- Concrete
- Gravel
- Surface Treated Gravel
- Plant Mix
- Reclaimed Base and Bituminous Concrete

Indicated plans available - http://vtransmap01.aot.state.vt.us/rp/dpr/DIwebstore/

Functional Class

- 1 - Interstate System
- 2 - Other Freeways and Expressways
- 3 - Principal Arterial
- 4 - Minor Arterial
- 5 - Major Collector
- 6 - Minor Collector

Speed Zones

SPEED LIMIT 25, 30, 35, 40, 45, 50, 55, 60, 65

Curves

(degrees) Left, Right

Grades

(percent) grade up, grade down

Road Widths

(ft)

Traffic Counters

(counter ID)

AADT

(count)

Crash Locations

- Fatal
- Injury
- Property Damage Only
- Unknown Crash Type

Mileage by Functional Class By Sheet

0526	6 - Minor Collector	3.300

Page Total Mileage: 3.300 mi

Mileage by Town By Sheet

WILMINGTON - S05261322	3.3 of 3.3

Page Total Mileage: 3.3 mi

DISTRICT	TOWN	Date: 11/11/16	ROUTE
1	WILMINGTON	1 of 1 TWN mileage: 0.0 to 3.3	Min-0526 ETE mileage: 0.0 to 3.3