

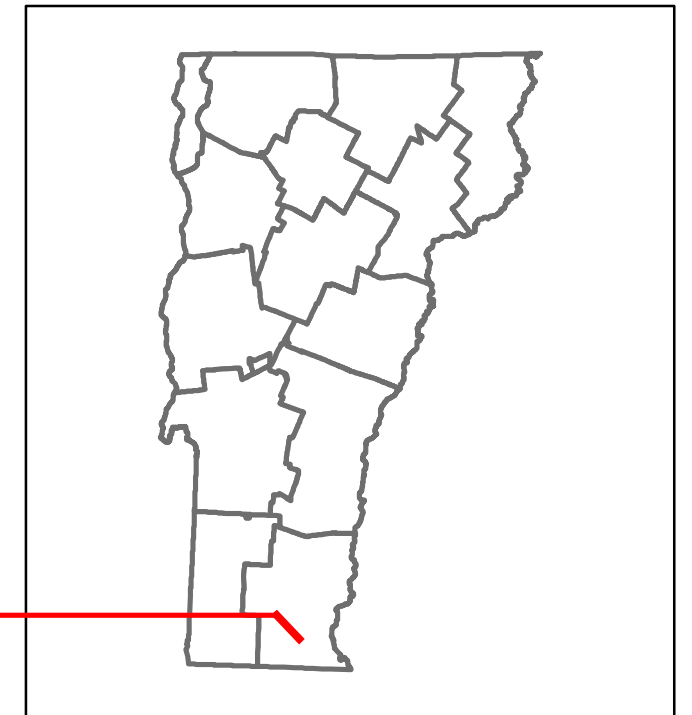


Route Log and Progress Chart

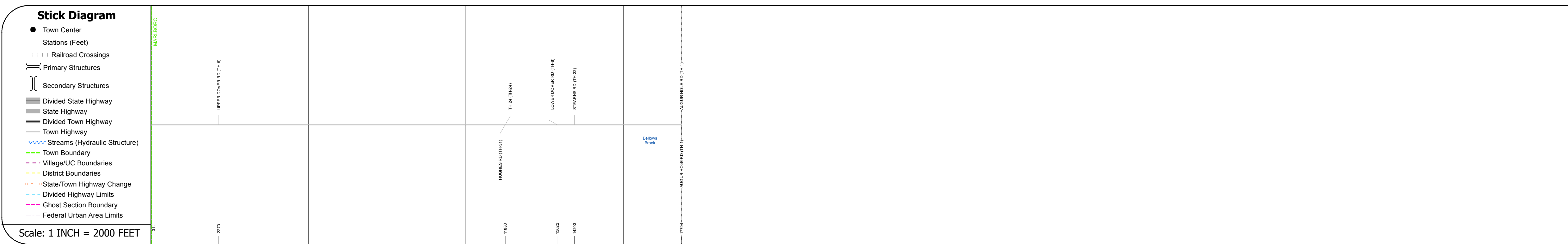
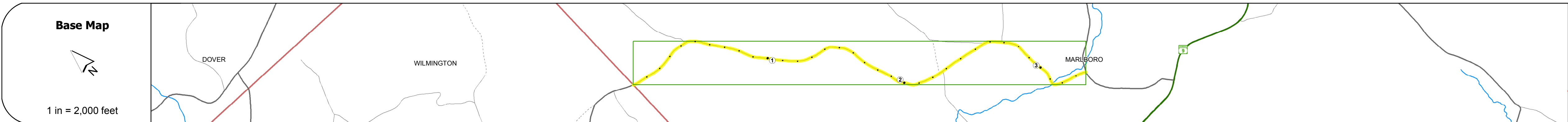
DRAFT

Please Note: Errors and Omissions May Exist.
Contact the VTrans Mapping Section with questions or concerns.

DISTRICT	TOWN	ROUTE
2	MARLBORO	Min-0526



Min-0526



	0	1	2	3
Road Widths				
Travellane			24	
Roadway			24	
Lane Count			2	
Base				
Subbase				
Curves				
Grades				
Historic Projects				
Maintenance Garage				
Speed Zone				
Functional Class			6	
National Highway System				
Limited Access Highway				
Traffic Counters			X036	XYBO X363
AADT Counts				
2014				
2013				
2012				
2011				
2010				
Crash Locations				
2014				
2013				
2012				
2011				
2010				

STRUCTURE DESCRIPTIONS	

Historic Projects Unknown, Retreatment, Resurface, Bituminous Mix, Skinny Mix, Bituminous Seal, Bituminous Concrete, Cold Plane and, Reclaimed Base and, Concrete, Gravel, Plant Mix, Reclaimed Base and, Bituminous Concrete, Surface Treated, Gravel	Functional Class 1- Interstate System, 2- Other, 3- Principal Arterial, 4- Minor Arterial, 5- Major Collector, 6- Minor Collector, Freeways and Expressways	Curves Left, Right, Grades: grade up, grade down	Road Widths (ft), Traffic Counters (counter ID)	Crash Locations Fatal, Property Damage Only, Injury, Unknown Crash Type	Speed Zones 25, 30, 35, 40, 45, 50, 55, 60, 65	Mileage by Functional Class By Sheet 0526 6 - minor collector 3.370	Mileage by Town By Sheet MARLBORO - S05261311 3.37 of 3.37	DISTRICT 2	TOWN MARLBORO	Date: 11/11/16	ROUTE Min-0526
						Page Total Mileage: 3.370 mi	Page Total Mileage: 3.37 mi	1 of 1 TWN mileage: 0.0 to 3.37	ETE mileage: 3.3 to 6.67		