

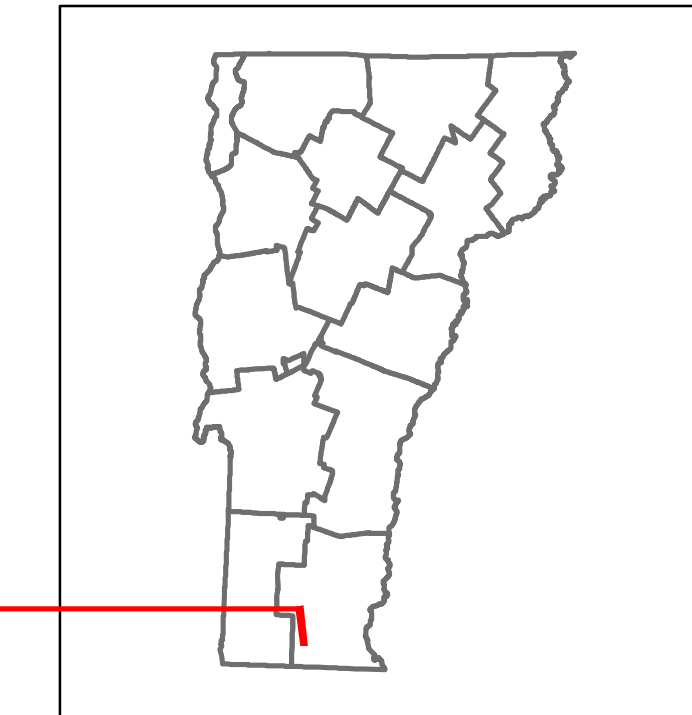


# Route Log and Progress Chart

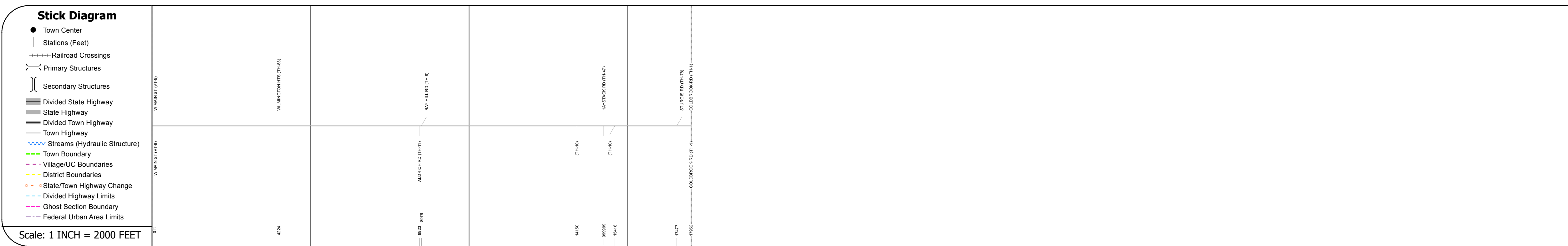
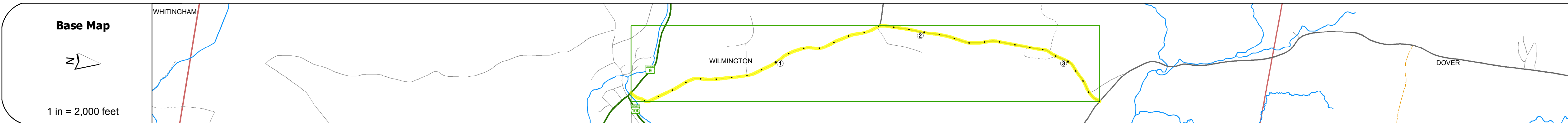
**DRAFT**

Please Note: Errors and Omissions May Exist.  
Contact the VTrans Mapping Section with questions or concerns.

DISTRICT	TOWN	ROUTE
1	WILMINGTON	Min-0522



Min-0522



Scale: 1 INCH = 2000 FEET	0	1	2	3
Travellane			22	
Roadway			22	
Lane Count			2	
Base				
Subbase				

Curves	0	1	2	3

Grades	0	1	2	3

Historic Projects	0	1	2	3

Maintenance Garage	0	1	2	3

Speed Zone	0	1	2	3

Functional Class	0	1	2	3
6				

National Highway System	0	1	2	3

Limited Access Highway	0	1	2	3

Traffic Counters	0	1	2	3
XXAC				XD01

ADT Counts	2014	2013	2012	2011	2010

Crash Locations	2014	2013	2012	2011	2010

STRUCTURE DESCRIPTIONS

<b>Historic Projects</b> Unknown, Retreatment, Resurface, Bituminous Mix, Skinny Mix, Bituminous Seal, Bituminous Concrete, Cold Plane and Bituminous Concrete, Concrete, Gravel, Surface Treated Gravel, Plant Mix, Reclaimed Base and Bituminous Concrete	<b>Functional Class</b> 1- Interstate System, 2- Other Freeways and Expressways, 3- Principal Arterial, 4- Minor Arterial, 5- Major Collector, 6- Minor Collector	<b>Curves</b> Left (degrees), Right <b>Grades</b> grade up (percent), grade down	<b>Road Widths</b> (ft) <b>Traffic Counters</b> (counter ID)	<b>ADT</b> (count) <b>Crash Locations</b> Fatal, Injury, Property Damage Only, Unknown Crash Type	<b>Mileage by Functional Class By Sheet</b> 0522 6 - minor collector 3.400 <b>Page Total Mileage: 3.400 mi</b>	<b>Mileage by Town By Sheet</b> WILMINGTON - S05221322 3.4 of 3.4 <b>Page Total Mileage: 3.4 mi</b>	<b>DISTRICT</b> 1	<b>TOWN</b> WILMINGTON	<b>Date:</b> 11/11/16 <b>1 of 1</b> TWN mileage: 0.0 to 3.4 ETE mileage: 0.0 to 3.4	<b>ROUTE</b> Min-0522
--	--	---	---	--	--	---	----------------------	---------------------------	--	--------------------------