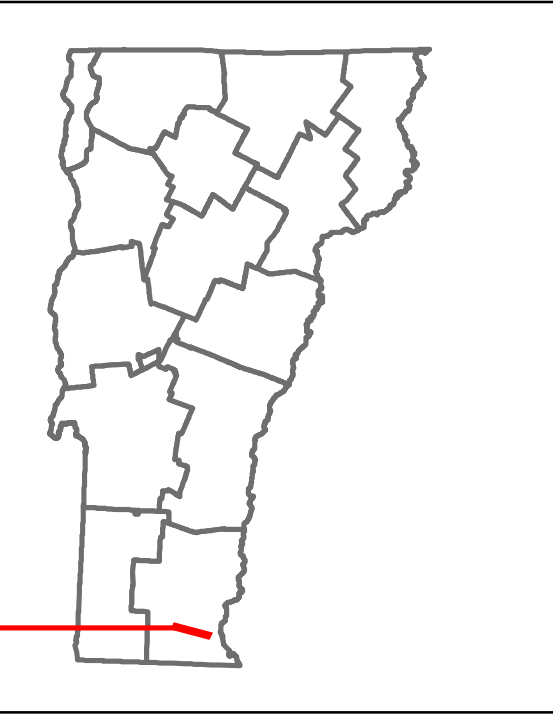

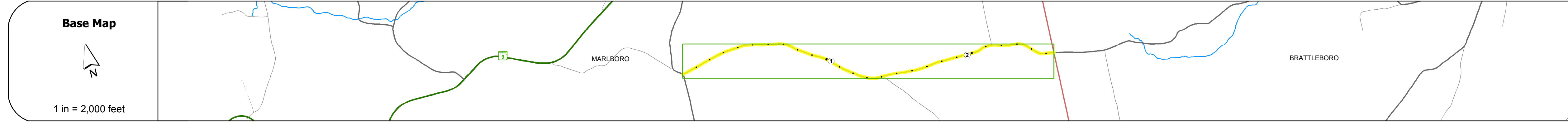


DISTRICT	TOWN	ROUTE
2	MARLBORO	Min-0520



Min-0520



STRUCTURE DESCRIPTIONS	

Road Widths	Travellane	Roadway	Lane Count	Base	Subbase
Curves					
Grades					
Historic Projects					
Maintenance Garage					
Speed Zone					
Functional Class	6				
National Highway System					
Limited Access Highway					
Traffic Counters					
AAAT Counts	2014				
	2013				
	2012				
	2011				
	2010				
Crash Locations	2014				
	2013				
	2012				
	2011				
	2010				

<p>Historic Projects</p> <p>Unknown, Retreatment, Resurface, Bituminous Mix, Skinny Mix, Bituminous Seal</p> <p>Bituminous Concrete, Surface Treated Gravel, Cold Plane and Bituminous Concrete, Reclaimed Base and Bituminous Concrete, Concrete, Gravel</p>	<p>Functional Class</p> <p>1- Interstate System, 2- Other Freeways and Expressways, 3- Principal Arterial, 4- Minor Arterial, 5- Major Collector, 6- Minor Collector</p> <p>Speed Zones</p> <p>25, 30, 35, 40, 45, 50, 55, 60, 65</p>	<p>Curves</p> <p>Left (degrees), Right</p> <p>Grades</p> <p>grade up, grade down</p>	<p>Road Widths</p> <p>(ft)</p> <p>Traffic Counters</p> <p>(counter ID)</p>	<p>AAAT</p> <p>(count)</p>	<p>Crash Locations</p> <p>Fatal, Injury, Property Damage Only, Unknown Crash Type</p>	<p>Mileage by Functional Class By Sheet</p> <p>0520 6 - minor collector 2.550</p> <p>Mileage by Town By Sheet</p> <p>MARLBORO - S05201311 2.55 of 2.55</p> <p>Page Total Mileage: 2.550 mi</p>	<p>DISTRICT</p> <p>2</p>	<p>TOWN</p> <p>MARLBORO</p>	<p>Date: 11/11/16</p>	<p>ROUTE</p> <p>Min-0520</p> <p>ETE mileage: 0.0 to 2.55</p>
--	---	--	--	-----------------------------------	--	---	---------------------------------	------------------------------------	------------------------------	---