

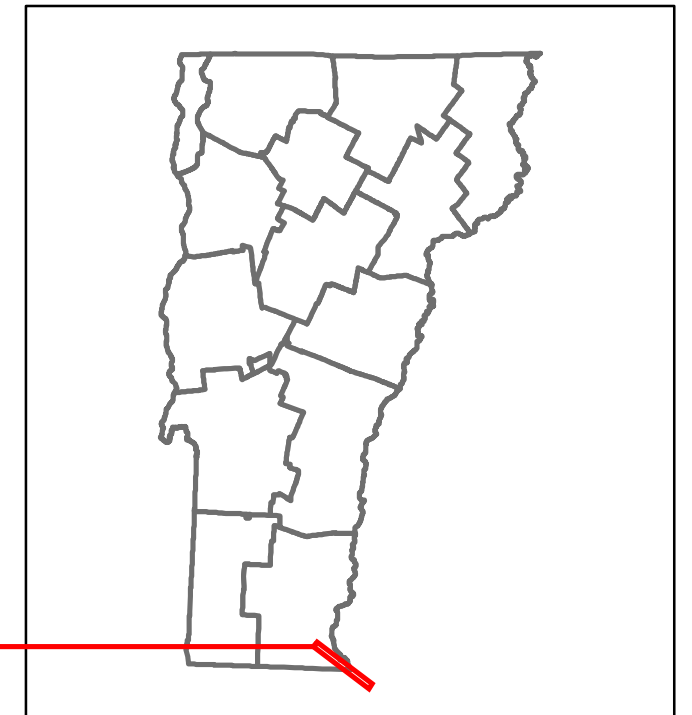


Route Log and Progress Chart


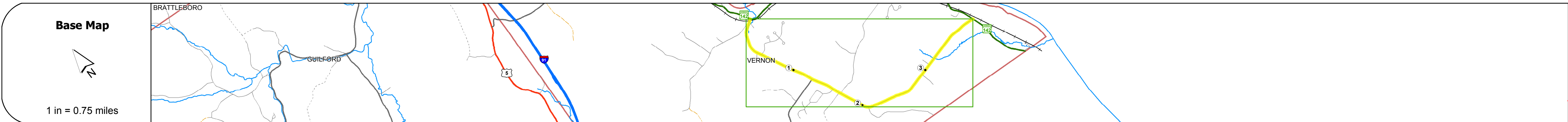
DRAFT

Please Note: Errors and Omissions May Exist.
Contact the VTrans Mapping Section with questions or concerns.

DISTRICT	TOWN	ROUTE
2	VERNON	Min-0516



Min-0516



STRUCTURE DESCRIPTIONS

Bridge 7:
Stringer/multi-beam or girder - 1919
Structure No: 101318000713181
Length: 31'
Height: 0.0'
Facility Carried: RAILROAD
Bridge Type: ROLLED BEAM
Features Intersected: NEW ENGLAND CENTRAL RR

0	1	2	3
Road Widths			
Travellane		19	
Roadway		19	
Lane Count		2	
Base			
Subbase			
Curves			
Grades			
Historic Projects			
Maintenance Garage			
Speed Zone			
Functional Class			
National Highway System			
Limited Access Highway			
Traffic Counters			
AADT Counts			
2014			
2013			
2012			
2011			
2010			
Crash Locations			
2014			
2013			
2012			
2011			
2010			

Historic Projects Unknown, Retreatment, Resurface, Bituminous Mix, Skiny Mix, Bituminous Seal, Bituminous Concrete, Cold Plane and, Reclaimed Base and Bituminous Concrete, Surface Treated Gravel, Plant Mix, Concrete, Gravel	Functional Class 1- Interstate System, 2- Other Freeways and Expressways, 3- Principal Arterial, 4- Minor Arterial, 5- Major Collector, 6- Minor Collector	Curves Left, Right, Grades: grade up, grade down	Road Widths Traffic Counters (counter ID)	Crash Locations Fatal, Property Damage Only, Injury, Unknown Crash Type	Mileage by Functional Class By Sheet 0516 6 - minor collector 3.890	Mileage by Town By Sheet VERNON - S05161318 3.89 of 3.89	DISTRICT 2	TOWN VERNON	Date: 11/11/16	ROUTE Min-0516
					Page Total Mileage: 3.890 mi					