

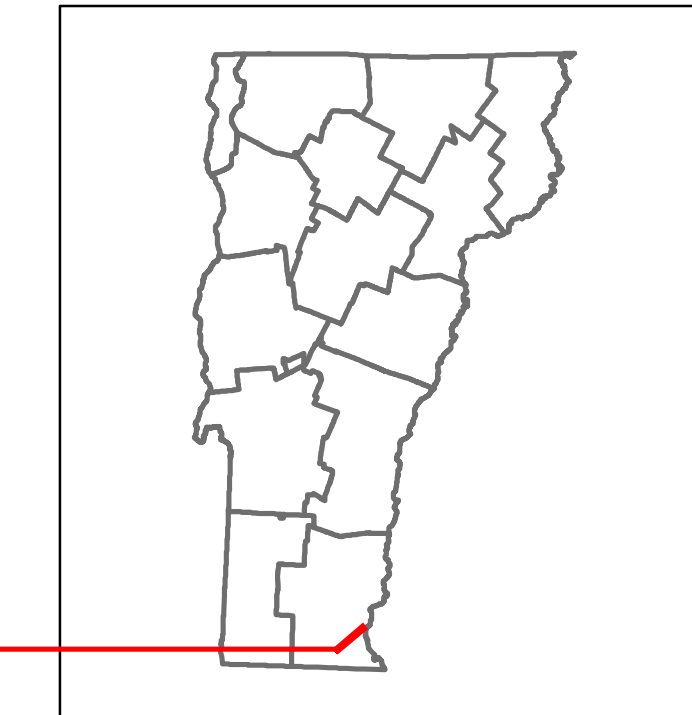


# Route Log and Progress Chart

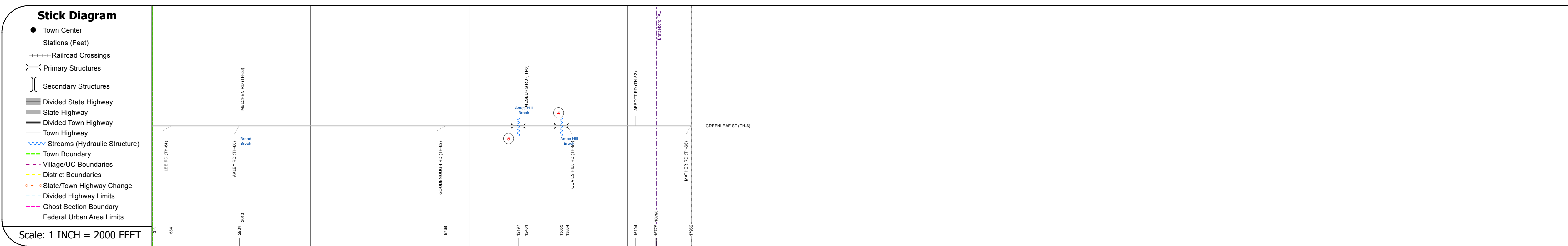
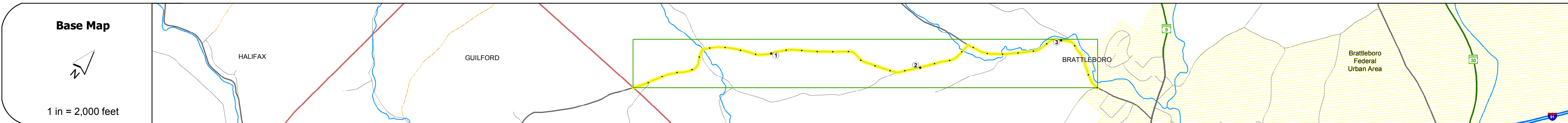
**DRAFT**

Please Note: Errors and Omissions May Exist.  
Contact the VTrans Mapping Section with questions or concerns.

DISTRICT	TOWN	ROUTE
2	BRATTLEBORO	Min-0512



Min-0512



### STRUCTURE DESCRIPTIONS

**Bridge 5:**  
Slab - 1949  
Structure No. 101302000513021  
Length: 25'  
Width: 24.3'  
Facility Carried: C2006  
Bridge Type: CONCRETE SLAB  
Features Intersected: AMES HILL BROOK  
Surface: Bituminous  
Maintenance/Ownership: Town

**Bridge 4:**  
Slab - 1952  
Structure No. 101302000413021  
Length: 25'  
Width: 24.3'  
Facility Carried: C2006  
Bridge Type: CONCRETE SLAB  
Features Intersected: AMES HILL BROOK  
Surface: Bituminous  
Maintenance/Ownership: Town

<b>Road Widths</b>	Travellane	20
Roadway	20	
Lane Count	2	
Base		
Subbase		
<b>Curves</b>		
<b>Grades</b>		
<b>Historic Projects</b>		
<b>Maintenance Garage</b>		
<b>Speed Zone</b>		
<b>Functional Class</b>	6	
<b>National Highway System</b>		
<b>Limited Access Highway</b>		
<b>Traffic Counters</b>		
<b>AADT Counts</b>	2014	
2013		
2012		
2011		
2010		
<b>Crash Locations</b>	2014	
2013		
2012		
2011		
2010		

<b>Historic Projects</b> Unknown, Bituminous Concrete, Surface Treated, Retreatment, Bituminous Macadam, Gravel, Resurface, Cold Plane and Plant Mix, Bituminous Concrete, Reclaimed Base and Bituminous Concrete, Bituminous Mix, Concrete, Bituminous Seal, Gravel.	<b>Functional Class</b> 1- Interstate System, 2- Other Freeways and Expressways, 3- Principal Arterial, 4- Minor Arterial, 5- Major Collector, 6- Minor Collector.	<b>Curves</b> Left, Right, Grades: grade up, grade down.	<b>Road Widths</b> Traffic Counters (counter ID).	<b>Crash Locations</b> Fatal, Property Damage Only, Injury, Unknown Crash Type.	<b>Mileage by Functional Class By Sheet</b> 0512 6 - minor collector 3.400	<b>Mileage by Town By Sheet</b> BRATTLEBORO - S05121302 3.4 of 3.4	<b>DISTRICT</b> 2	<b>TOWN</b> BRATTLEBORO	<b>Date:</b> 11/11/16	<b>ROUTE</b> Min-0512
					<b>Page Total Mileage: 3.400 mi</b>		<b>Page Total Mileage: 3.4 mi</b>		<b>1 of 1</b> TOWN mileage: 0.0 to 3.4	ETE mileage: 4.08 to 7.48

For More Information Contact - Vermont Agency of Transportation, Policy, Planning and Intermodal Development Division - Mapping Section, 1 National Life Drive, Montpelier, VT 05633-5001 Telephone: 802-828-2600.