

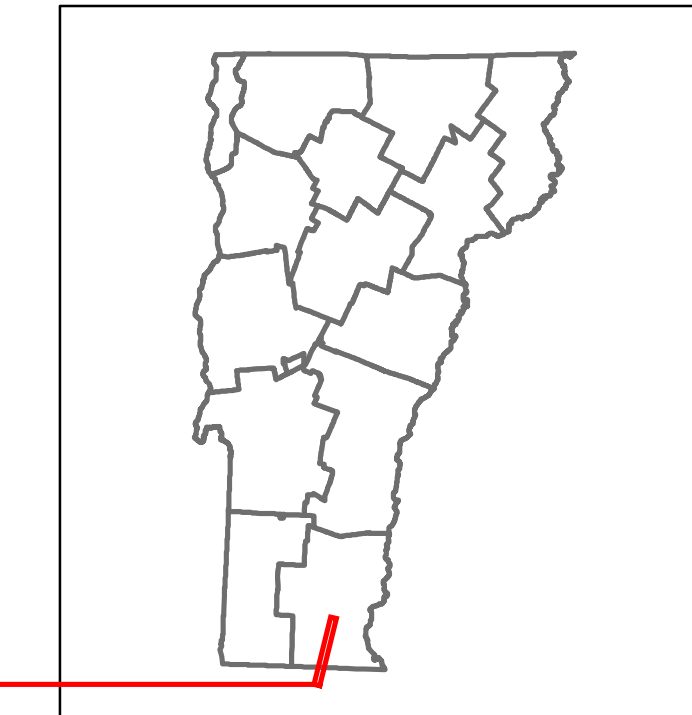


Route Log and Progress Chart


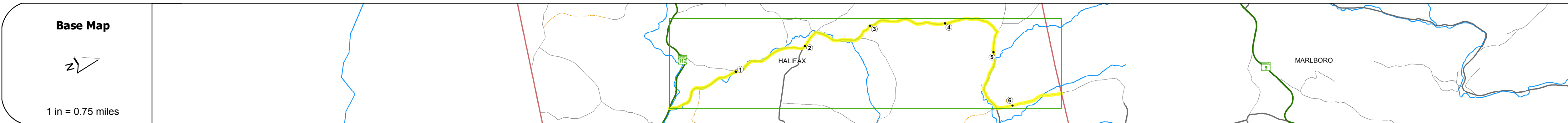
DRAFT

Please Note: Errors and Omissions May Exist.
Contact the VTrans Mapping Section with questions or concerns.

DISTRICT	TOWN	ROUTE
2	HALIFAX	Min-0504



Min-0504



STRUCTURE DESCRIPTIONS	
Bridge 12:	Tee Beam - 1925 Structure No. 101308001213081 Length: 42' Width: 26.8' Weight Limit: 0 Facility Carried: C2001 Bridge Type: TBM WD W/ STLBM Features Intersected: EAST BR NORTH RIVER Surface: Bituminous Maintenance/Ownership: Town
Bridge 15:	Stringer/multi-beam or girder - 1939 Structure No. 101308001513081 Length: 59' Width: 20.8' Facility Carried: C2001 Bridge Type: ROLLED BEAM Features Intersected: BRANCH BROOK Surface: Bituminous Maintenance/Ownership: Town
Bridge 13:	Slab - 1968 Structure No. 101308001313081 Length: 36' Width: 23.9' Facility Carried: C2001 Bridge Type: CONCRETE SLAB Features Intersected: GREEN RIVER Surface: Bituminous Maintenance/Ownership: Town

0	1	2	3	4	5	6
Road Widths						
Travellane						
Roadway						
Lane Count						
Base						
Subbase						
Curves						
Grades						
Historic Projects						
Maintenance Garage						
Speed Zone						
Functional Class						
National Highway System						
Limited Access Highway						
Traffic Counters						
AAADT Counts						
2014						
2013						
2012						
2011						
2010						
Crash Locations						
2014						
2013						
2012						
2011						
2010						

Historic Projects Unknown, Retreatment, Resurface, Bituminous Mix, Skinny Mix, Bituminous Seal Bituminous Concrete, Retreatment, Cold Plane and Bituminous Concrete, Concrete, Gravel, Plant Mix, Reclaimed Base and Bituminous Concrete	Functional Class 1- Interstate System, 2- Other Freeways and Expressways, 3- Principal Arterial, 4- Minor Arterial, 5- Major Collector, 6- Minor Collector	Curves Left, Right Grades grade up, grade down	Road Widths (ft) Traffic Counters (counter ID)	AAADT (count) Crash Locations Fatal, Property Damage Only, Injury, Unknown Crash Type	Mileage by Functional Class By Sheet 0504 6 - minor collector 6.670	Mileage by Town By Sheet HALIFAX - S05041308 6.67 of 6.67	DISTRICT 2	TOWN HALIFAX	Date: 11/11/16 1 of 1 TWN mileage: 0.0 to 6.67	ROUTE Min-0504 ETE mileage: 0.0 to 6.67
Page Total Mileage: 6.670 mi					Page Total Mileage: 6.67 mi					

For More Information Contact - Vermont Agency of Transportation, Policy, Planning and Intermodal Development Division - Mapping Section, 1 National Life Drive, Montpelier, VT 05633-5001 Telephone: 802-828-2600.