

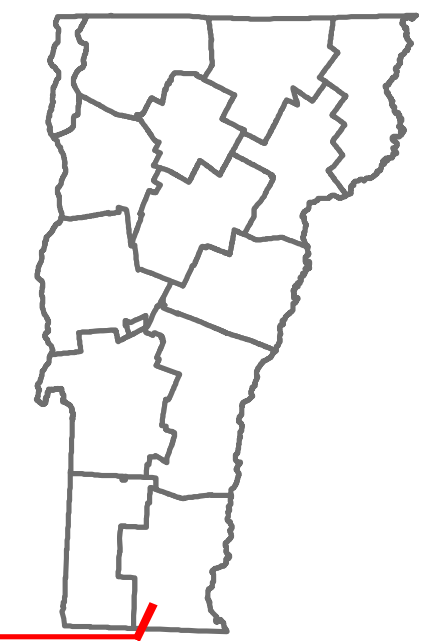


Route Log and Progress Chart

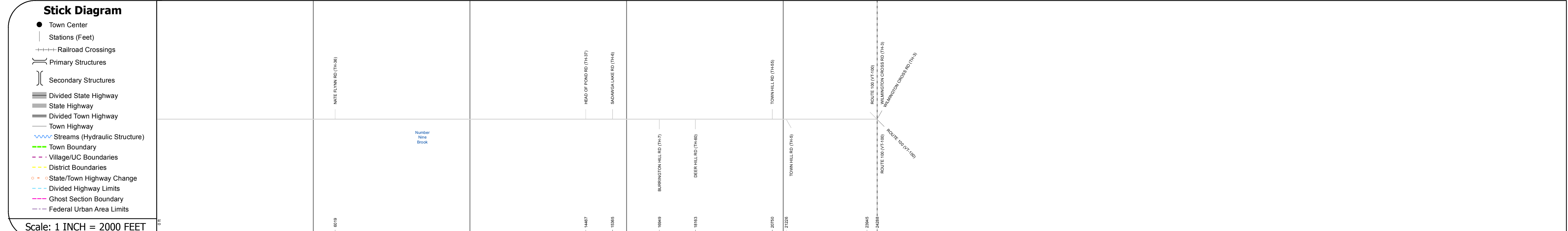
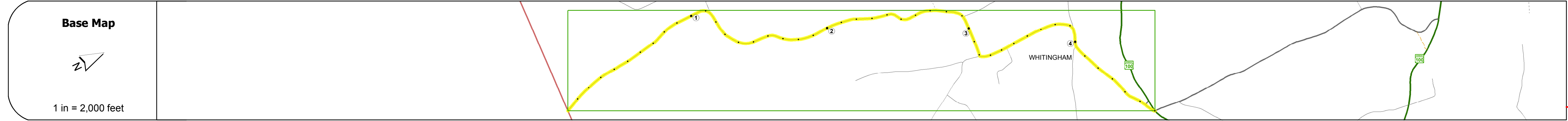
DRAFT

Please Note: Errors and Omissions May Exist.
Contact the VTrans Mapping Section with questions or concerns.

DISTRICT	TOWN	ROUTE
1	WHITINGHAM	Min-0502



Min-0502



STRUCTURE DESCRIPTIONS

Station	0	1	2	3	4
Road Widths					
Travellane					
Roadway					
Lane Count					
Base					
Subbase					
Curves					
Grades					
Historic Projects					
Maintenance Garage					
Speed Zone					
Functional Class					6
National Highway System					
Limited Access Highway					
Traffic Counters	X022			X039	X383
ADT Counts	2014				
	2013				
	2012				
	2011				
	2010				
Crash Locations	2014				
	2013				
	2012				
	2011				
	2010				

Historic Projects Unknown, Bituminous Concrete, Surface Treated, Retreatment, Bituminous Macadam, Gravel, Resurface, Cold Plane and Plant Mix, Bituminous Concrete, Reclaimed Base and Bituminous Concrete, Skinny Mix, Concrete, Bituminous Seal, Gravel.	Functional Class 1- Interstate System, 3- Principal Arterial, 5- Major Collector, 2- Other, 4- Minor Arterial, 6- Minor Collector, 7- Freeways and Expressways.	Curves Left (segress), Right (sgrass), Grades: grade up (sgrass), grade down (sgrass).	Road Widths (ft) double-headed arrows.	Traffic Counters (counter ID) symbol.	ADT (count) double-headed arrows.	Crash Locations Fatal (square), Property Damage Only (square), Injury (square), Unknown Crash Type (square).	Historic Projects Legend for surface materials and treatments.	Speed Zones Legend for speed limit zones: 25, 30, 35, 40, 45, 50, 55, 60, 65.	
Mileage by Functional Class By Sheet 0502 6 - minor collector 4.600			Mileage by Town By Sheet WHITINGHAM - S05021321 4.6 of 4.6			DISTRICT 1	TOWN WHITINGHAM	Date: 11/11/16	ROUTE Min-0502 ETE mileage: 0.0 to 4.6
Page Total Mileage: 4.600 mi			Page Total Mileage: 4.6 mi						