

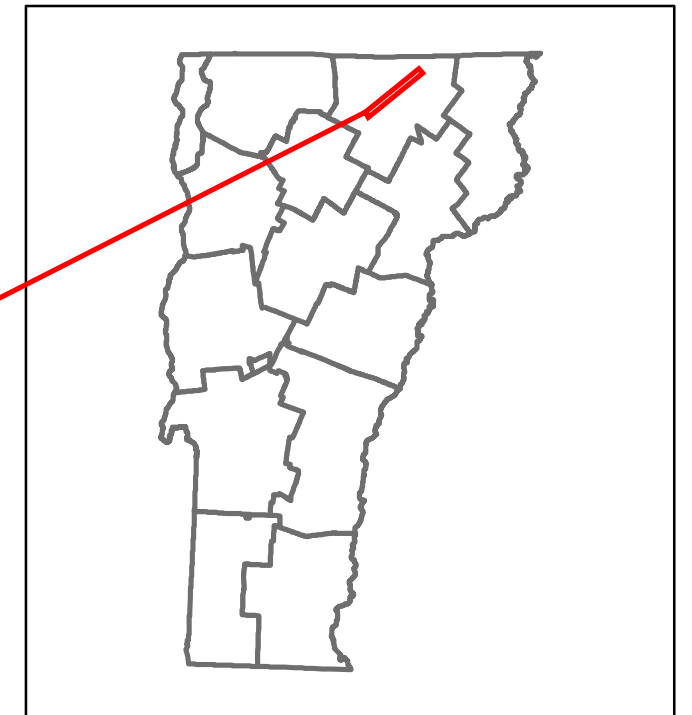


Route Log and Progress Chart

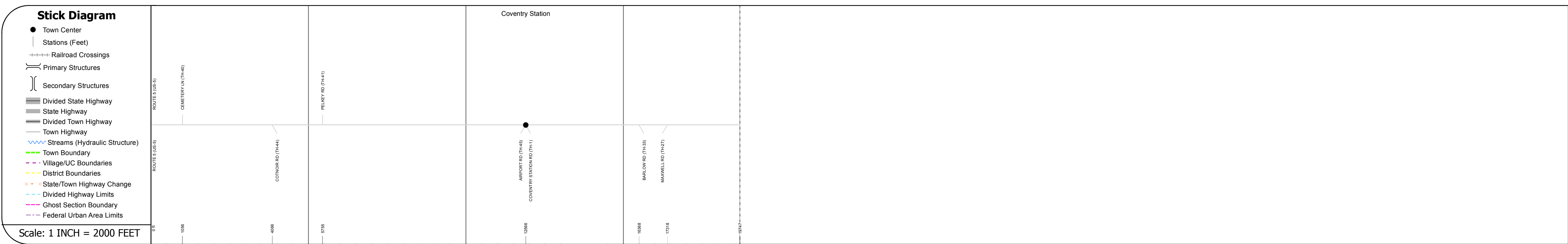
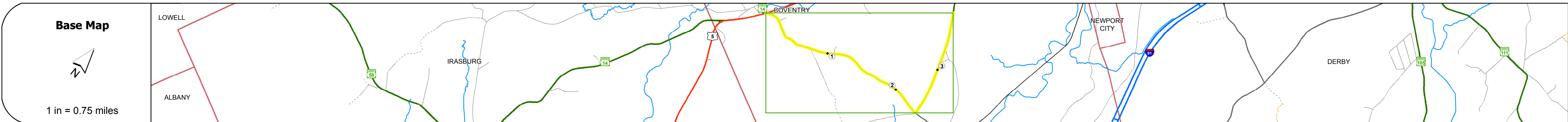
DRAFT

Please Note: Errors and Omissions May Exist.
Contact the VTrans Mapping Section with questions or concerns.

DISTRICT	TOWN	ROUTE
9	COVENTRY	Maj-0315



Maj-0315




STRUCTURE DESCRIPTIONS

Station	Travellane	Roadway	Lane Count	Base	Subbase
0	20	20			
1					
2			2		
3					
3.74					

Station	Curve Data
0	
1	
2	
3	
3.74	

Station	Grade Data
0	
1	
2	
3	
3.74	



Station	Maintenance Garage
0	
1	
2	
3	
3.74	

Station	Speed Zone
0	
1	
2	
3	
3.74	

Station	Functional Class
0	5
1	5
2	5
3	5
3.74	5

Station	National Highway System
0	
1	
2	
3	
3.74	

Station	Limited Access Highway
0	
1	
2	
3	
3.74	

Station	Traffic Counter	Year	ADT
0	P318	2014	480
1		2013	450
2		2012	430
3		2011	400
3.74	P317	2010	380

Year	Crash Locations
2014	
2013	
2012	
2011	
2010	

Historic Projects Unknown, Retreatment, Resurface, Bituminous Mix, Skinny Mix, Bituminous Seal, Surface Treated Gravel, Plant Mix, Reclaimed Base and Bituminous Concrete, Concrete, Gravel	Functional Class 1- Interstate System, 2- Other Freeways and Expressways, 3- Principal Arterial, 4- Minor Arterial, 5- Major Collector, 6- Minor Collector	Curves Left (segreg), Right, Grades: grade up, grade down	Road Widths (ft), Traffic Counters (counter ID)	ADT (count)	Crash Locations Fatal, Injury, Property Damage Only, Unknown Crash Type	Mileage by Functional Class By Sheet 0315 5 - Major collector 3.740	Mileage by Town By Sheet COVENTRY - S03151005 3.74 of 3.74	DISTRICT 9	TOWN COVENTRY	Date: 11/11/16	ROUTE Maj-0315 ETE mileage: 0.0 to 3.74
Speed Zones 25, 30, 35, 40, 45, 50, 55, 60, 65						Page Total Mileage: 3.740 mi	Page Total Mileage: 3.74 mi				

For More Information Contact - Vermont Agency of Transportation, Policy, Planning and Intermodal Development Division - Mapping Section, 1 National Life Drive, Montpelier, VT 05633-5001 Telephone: 802-828-2600.