

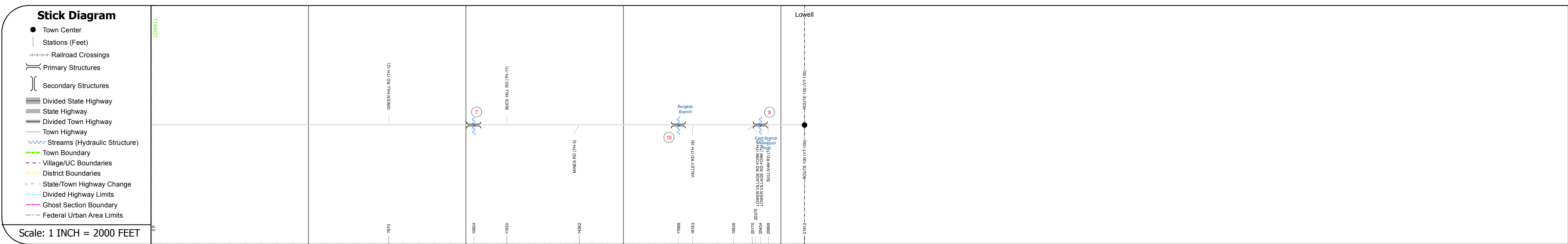
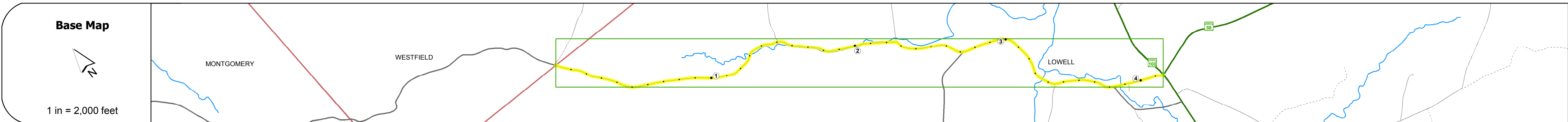
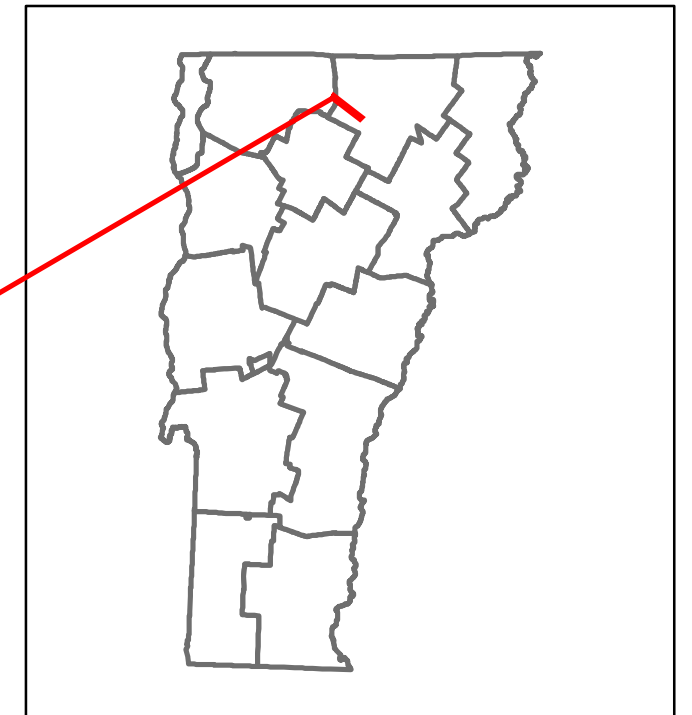


Route Log and Progress Chart

DRAFT

Please Note: Errors and Omissions May Exist.
Contact the VTrans Mapping Section with questions or concerns.

| | | |
|----------|--------|----------|
| DISTRICT | TOWN | ROUTE |
| 9 | LOWELL | Maj-0308 |



| | |
|--------------------------------|--|
| Road Widths | Travellane: 20, 20, 22, 24 Roadway: 20, 20, 22, 24 Lane Count: 2, 2, 2, 2 Base: 2, 2, 2, 2 Subbase: 2, 2, 2, 2 |
| Curves | 12, 10, 5, 15, 12, 20, 4, 30 |
| Grades | |
| Historic Projects | 1971: Unknown 1964: SA 1967: S, 10(11) 1971: SA |
| Maintenance Garage | |
| Speed Zone | |
| Functional Class | 5 |
| National Highway System | |
| Limited Access Highway | |
| Traffic Counters | P25P, P364, P3AF |
| AADT Counts | 2014: 230, 670 2013: 210, 670 2012: 190, 670 2011: 170, 670 2010: 170, 640 |
| Crash Locations | 2014: 1 2013: 1 2012: 1 2011: 1 2010: 1 |

STRUCTURE DESCRIPTIONS

Bridge 7:
Tee Beam - 1928
Structure No. 200308000710132
Length: 31'
Width: 20.8'
Facility Carried: TR 01 FAS 308
Bridge Type: CONCRETE T-BEAM
Features Intersected: NOTCH BROOK
Surface: Gravel
Maintenance/Ownership: Town

Bridge 10:
Tee Beam - 1923
Structure No. 200308001010132
Length: 38'
Width: 17.5'
Facility Carried: TR 01 FAS 308
Bridge Type: CONCRETE T-BEAM
Features Intersected: BURGESS BROOK
Surface: Bituminous
Maintenance/Ownership: Town

Bridge 8:
Tee Beam - 1929
Structure No. 200308000810132
Length: 54'
Width: 25.0'
Facility Carried: TR 01 FAS 308
Bridge Type: CONCRETE T-BEAM
Features Intersected: EAST BROOK
Surface: Bituminous
Maintenance/Ownership: Town

| | | | | | | | | | | |
|---|--|--|---|---|--|--|----------------------|-----------------------|--|--------------------------|
| Historic Projects Unknown, Retreatment, Resurface, Bituminous Mix, Skiny Mix, Bituminous Seal, Bituminous Concrete, Surface Treated Gravel, Plant Mix, Reclaimed Base and Bituminous Concrete | Functional Class 1- Interstate System, 2- Other Freeways and Expressways, 3- Principal Arterial, 4- Minor Arterial, 5- Major Collector, 6- Minor Collector | Curves Left (segreg), Right Grades grade up, grade down | Road Widths (ft) Traffic Counters (counter ID) | AADT (count) Crash Locations Fatal, Injury, Property Damage Only, Unknown Crash Type | Mileage by Functional Class By Sheet 0308 5 - Major collector 4.150 Page Total Mileage: 4.150 mi | Mileage by Town By Sheet LOWELL - S03081013 4.15 of 4.15 Page Total Mileage: 4.15 mi | DISTRICT 9 | TOWN LOWELL | Date: 11/11/16 1 of 1 TWN mileage: 0.0 to 4.15 ETE mileage: 6.32 to 10.47 | ROUTE Maj-0308 |
|---|--|--|---|---|--|--|----------------------|-----------------------|--|--------------------------|

For More Information Contact - Vermont Agency of Transportation, Policy, Planning and Intermodal Development Division - Mapping Section, 1 National Life Drive, Montpelier, VT 05633-5001 Telephone: 802-828-2600.