

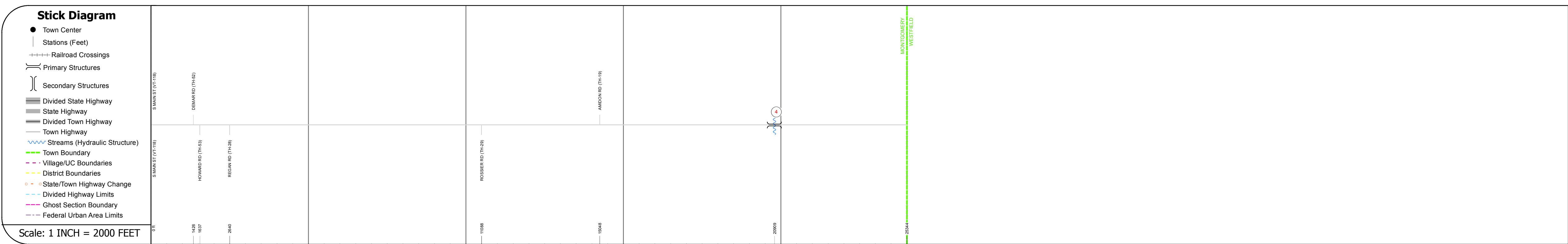
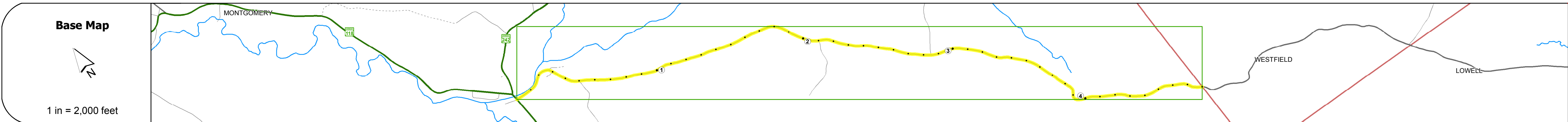
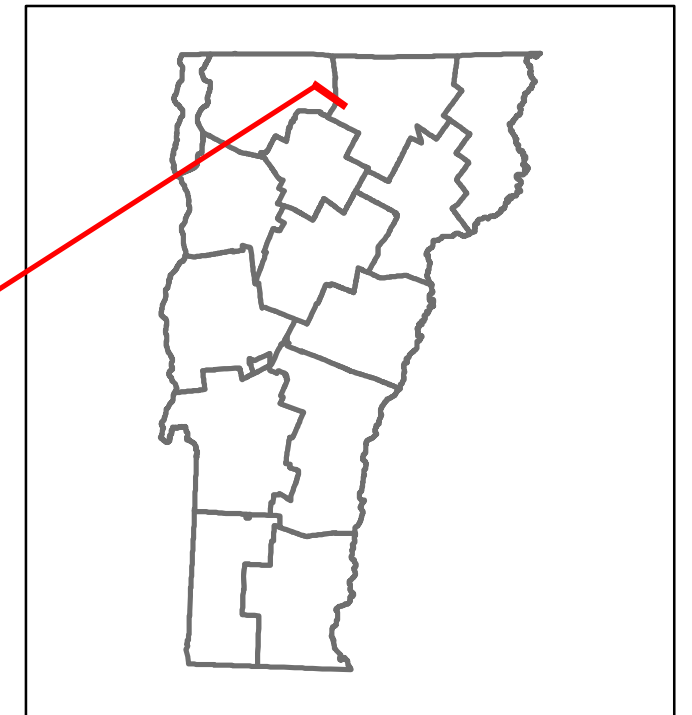


Route Log and Progress Chart

DRAFT

Please Note: Errors and Omissions May Exist.
Contact the VTrans Mapping Section with questions or concerns.

DISTRICT	TOWN	ROUTE
8	MONTGOMERY	Maj-0308



STRUCTURE DESCRIPTIONS	
Bridge 4:	Slab - 1927
	Structure No. 200308000406102
	Length: 23'
	Width: 23.0'
	Facility Carried: TR 02 FAS 308
	Bridge Type: CONCRETE SLAB
	Features Intersected: WADE BROOK
	Maintenance/Ownership: Town

0	1	2	3	4															
Road Widths																			
Travellane	20	18	16	16															
Roadway	22	18	2	16															
Lane Count																			
Base																			
Subbase																			
Curves																			
Grades																			
Historic Projects																			
Maintenance Garage																			
Speed Zone																			
Functional Class																			
National Highway System																			
Limited Access Highway																			
Traffic Counters																			
<table border="1"> <tr> <td>2014</td> <td>380</td> <td>230</td> </tr> <tr> <td>2013</td> <td>380</td> <td>210</td> </tr> <tr> <td>2012</td> <td>380</td> <td>190</td> </tr> <tr> <td>2011</td> <td>380</td> <td>170</td> </tr> <tr> <td>2010</td> <td>350</td> <td>170</td> </tr> </table>					2014	380	230	2013	380	210	2012	380	190	2011	380	170	2010	350	170
2014	380	230																	
2013	380	210																	
2012	380	190																	
2011	380	170																	
2010	350	170																	
Crash Locations																			
<table border="1"> <tr> <td>2014</td> <td></td> </tr> <tr> <td>2013</td> <td></td> </tr> <tr> <td>2012</td> <td></td> </tr> <tr> <td>2011</td> <td></td> </tr> <tr> <td>2010</td> <td></td> </tr> </table>					2014		2013		2012		2011		2010						
2014																			
2013																			
2012																			
2011																			
2010																			

Historic Projects Unknown, Retreatment, Resurface, Bituminous Mix, Skinny Mix, Bituminous Seal, Surface Treated, Gravel, Plant Mix, Reclaimed Base and Bituminous Concrete, Concrete, Gravel	Functional Class 1- Interstate System, 2- Other, 3- Principal Arterial, 4- Minor Arterial, 5- Major Collector, 6- Minor Collector	Curves Left, Right, Grades: grade up, grade down	Road Widths Traffic Counters (counter ID)	AADT Crash Locations: Fatal, Property Damage Only, Injury, Unknown Crash Type	Mileage by Functional Class By Sheet 0308 5 - Major collector 4.800	Mileage by Town By Sheet MONTGOMERY - S03080610 4.8 of 4.8	DISTRICT 8	TOWN MONTGOMERY	Date: 11/11/16	ROUTE Maj-0308 ETE mileage: 0.0 to 4.8
Indicated plans available - http://vtransmap01.ad.state.vt.us/rp/cpr/DWebstore/					Page Total Mileage: 4.800 mi	Page Total Mileage: 4.8 mi	1 of 1 TWN mileage: 0.0 to 4.8			