

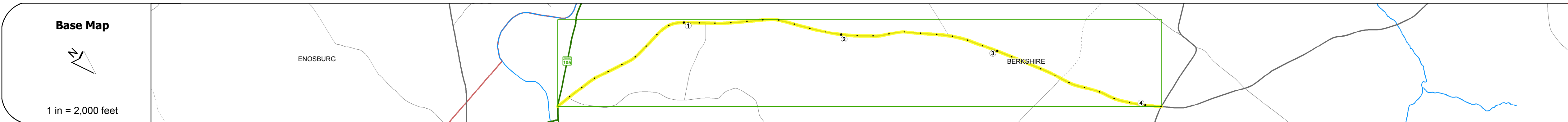

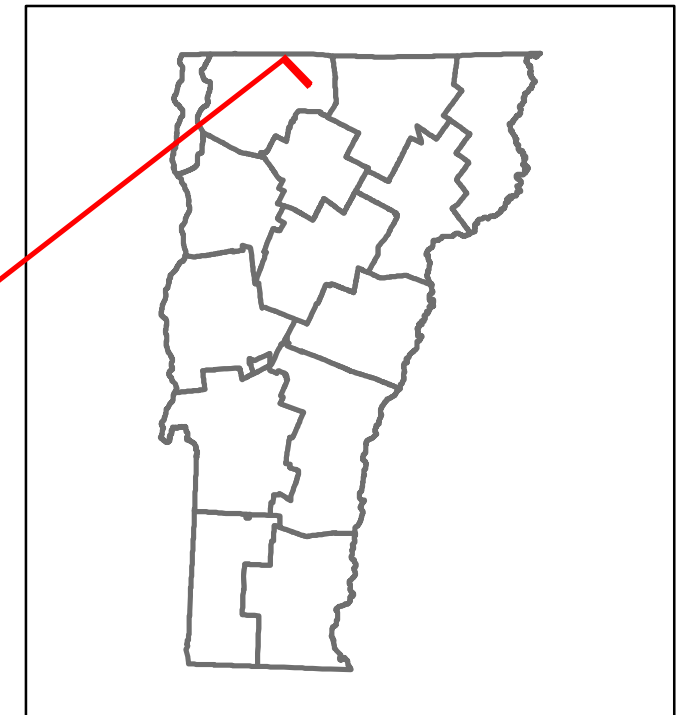


Route Log and Progress Chart

DRAFT

Please Note: Errors and Omissions May Exist.
Contact the VTrans Mapping Section with questions or concerns.


DISTRICT	TOWN	ROUTE
8	BERKSHIRE	Maj-0307



Station	0	1	2	3	4
Travellane	20	22	20	22	22
Roadway	22	28	2	22	28
Lane Count		18" Gravel			18" Gravel
Base					
Subbase					

Station	0	1	2	3	4
Curves	3	5	6	5	3, 3, 3

Station	0	1	2	3	4
Grades					



Station	0	1	2	3	4
Maintenance Garage					

Station	0	1	2	3	4
Speed Zone					

Station	0	1	2	3	4
Functional Class		5			

Station	0	1	2	3	4
National Highway System					

Station	0	1	2	3	4
Limited Access Highway					

Station	0	1	2	3	4
Traffic Counters			F306		

Year	2014	2013	2012	2011	2010
AADT Counts	630	630	630	630	640

Year	2014	2013	2012	2011	2010
Crash Locations					

STRUCTURE DESCRIPTIONS	

Historic Projects Unknown, Retreatment, Resurface, Bituminous Mix, Skinny Mix, Bituminous Seal, Bituminous Concrete, Cold Plane and, Reclaimed Base and, Concrete, Surface Treated, Gravel, Plant Mix, Bituminous Concrete	Functional Class 1- Interstate System, 2- Other, 3- Principal Arterial, 4- Minor Arterial, 5- Major Collector, 6- Minor Collector	Curves Left, Right, Grades: grade up, grade down	Road Widths (ft), Traffic Counters (counter ID)	Crash Locations Fatal, Property Damage Only, Injury, Unknown Crash Type	AADT (count)	Mileage by Functional Class By Sheet 0307 5 - Major collector 4.100	Mileage by Town By Sheet BERKSHIRE - S03070602 4.1 of 4.1	DISTRICT 8	TOWN BERKSHIRE	Date: 11/11/16	ROUTE Maj-0307 ETE mileage: 0.0 to 4.1
Speed Zones 25, 30, 35, 40, 45, 50, 55, 60, 65						Page Total Mileage: 4.100 mi	Page Total Mileage: 4.1 mi	1 of 1 TWN mileage: 0.0 to 4.1			